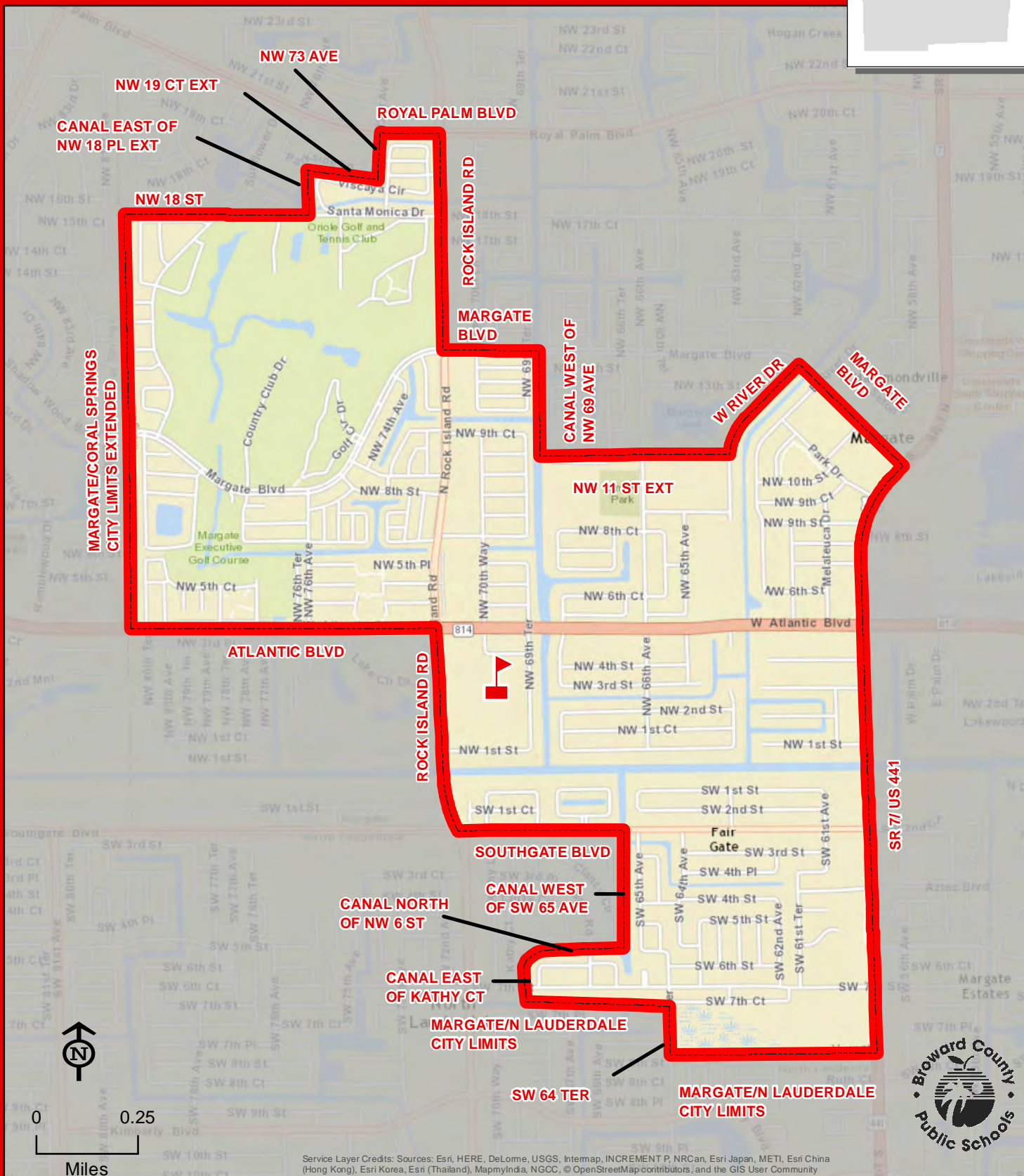


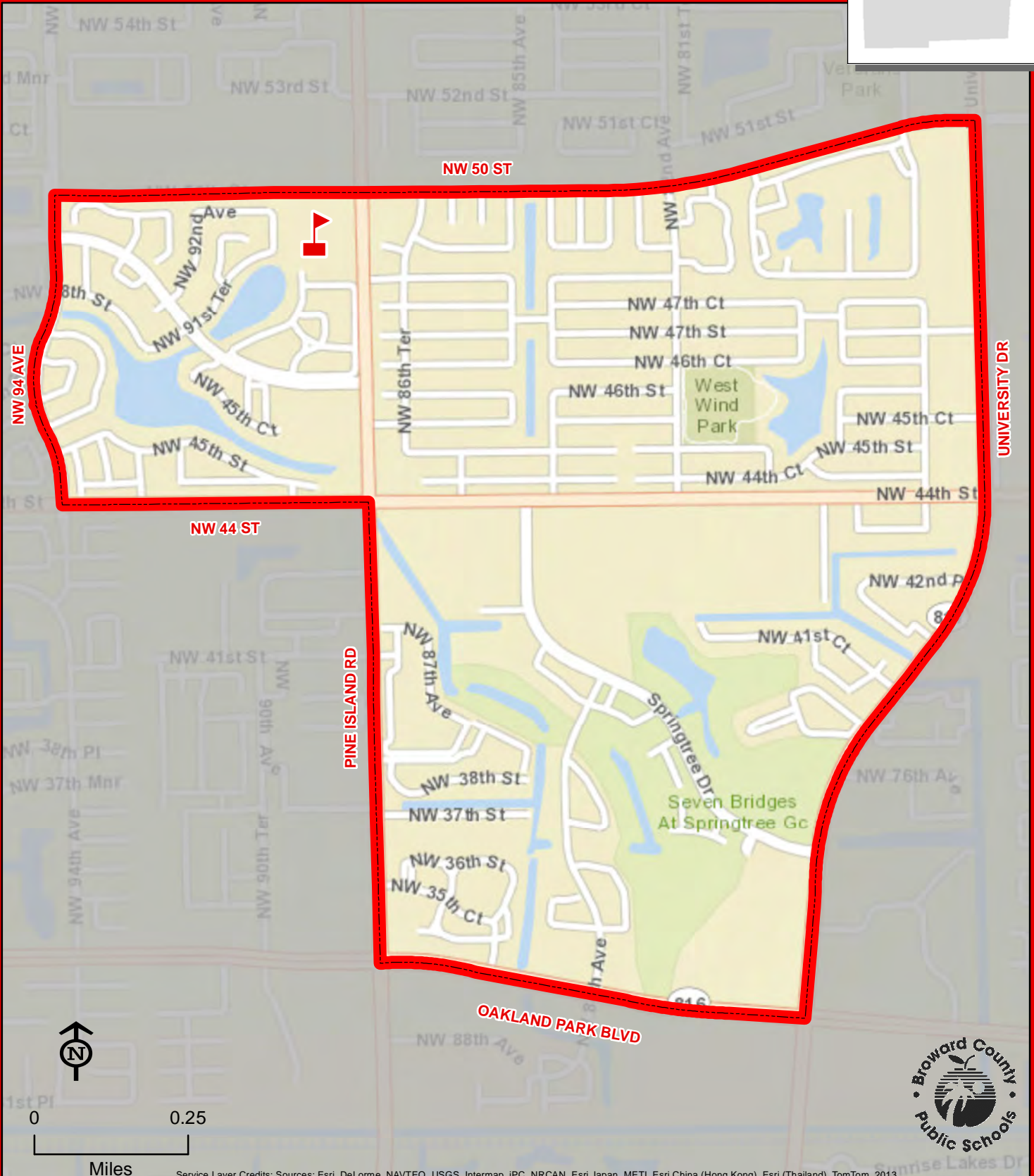
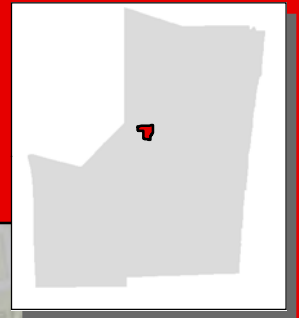
301 NW 69 TERRACE
MARGATE, FLORIDA 33063
754-322-5300



THIS MAP IS FOR CONCEPTUAL PURPOSES ONLY AND SHOULD NOT BE USED FOR LEGAL BOUNDARY DETERMINATIONS

BANYAN ELEMENTARY SCHOOL

8800 NW 50 STREET
SUNRISE, FLORIDA 33351
754-322-5350

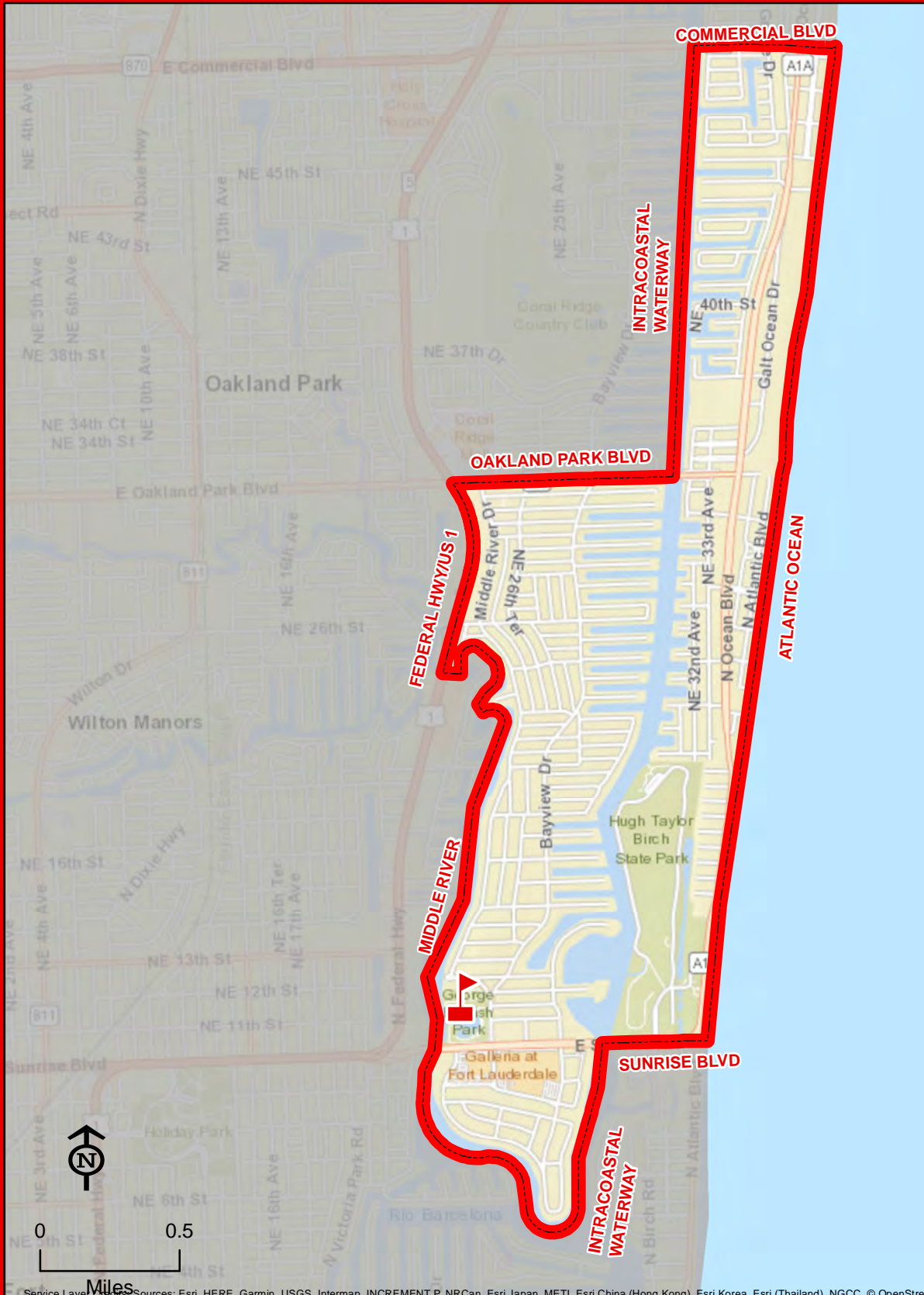
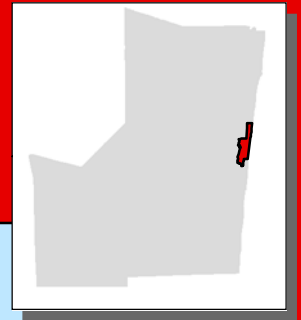


THIS MAP IS FOR CONCEPTUAL PURPOSES ONLY AND SHOULD NOT BE USED FOR LEGAL BOUNDARY DETERMINATIONS


BAYVIEW ELEMENTARY SCHOOL

1175 MIDDLE RIVER DRIVE
FORT LAUDERDALE, FLORIDA 33304
754-322-5400

Innovative Program



BAYVIEW



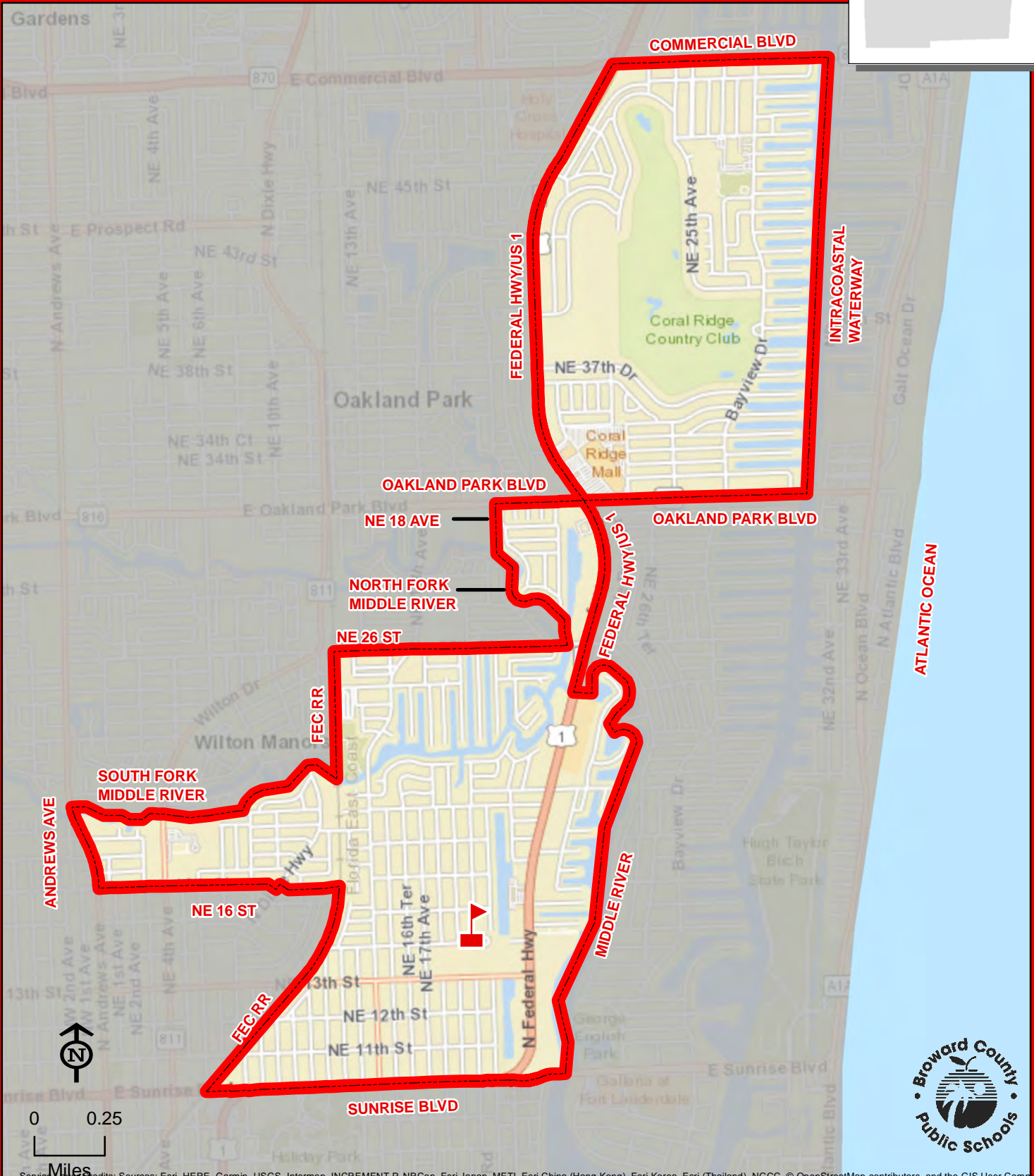
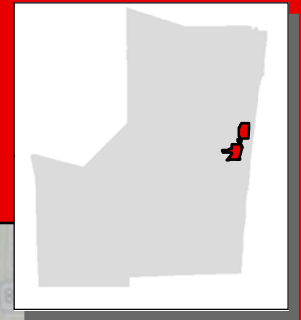
Service Layer Credits: Sources: Esri, HERE, Garmin, USGS, Intermap, INCREMENT P, NRCan, Esri Japan, METI, Esri China (Hong Kong), Esri Korea, Esri (Thailand), NGCC, © OpenStreetMap contributors, and the GIS User Community

THIS MAP IS FOR CONCEPTUAL PURPOSES ONLY AND SHOULD NOT BE USED FOR LEGAL BOUNDARY DETERMINATIONS

BENNETT ELEMENTARY SCHOOL

1755 NE 14 STREET
FORT LAUDERDALE, FLORIDA 33304
754-322-5450

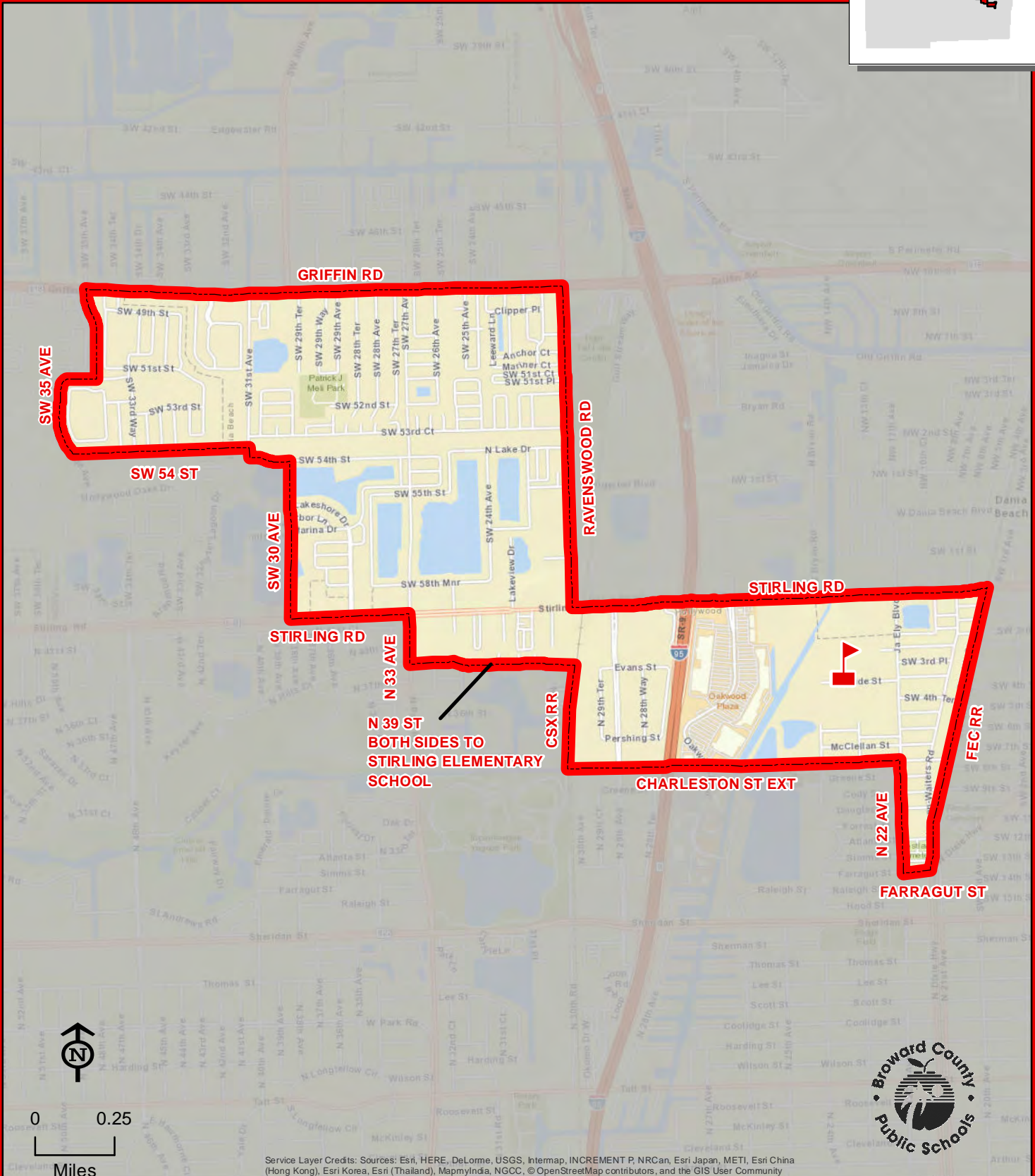
Innovative Program



Service Layer Credits: Sources: Esri, HERE, Garmin, USGS, Intermap, INCREMENT P, NRCan, Esri Japan, METI, Esri China (Hong Kong), Esri Korea, Esri (Thailand), NGCC, © OpenStreetMap contributors, and the GIS User Community

THIS MAP IS FOR CONCEPTUAL PURPOSES ONLY AND SHOULD NOT BE USED FOR LEGAL BOUNDARY DETERMINATIONS

2400 MEADE STREET
HOLLYWOOD, FLORIDA 33020
754-323-4900

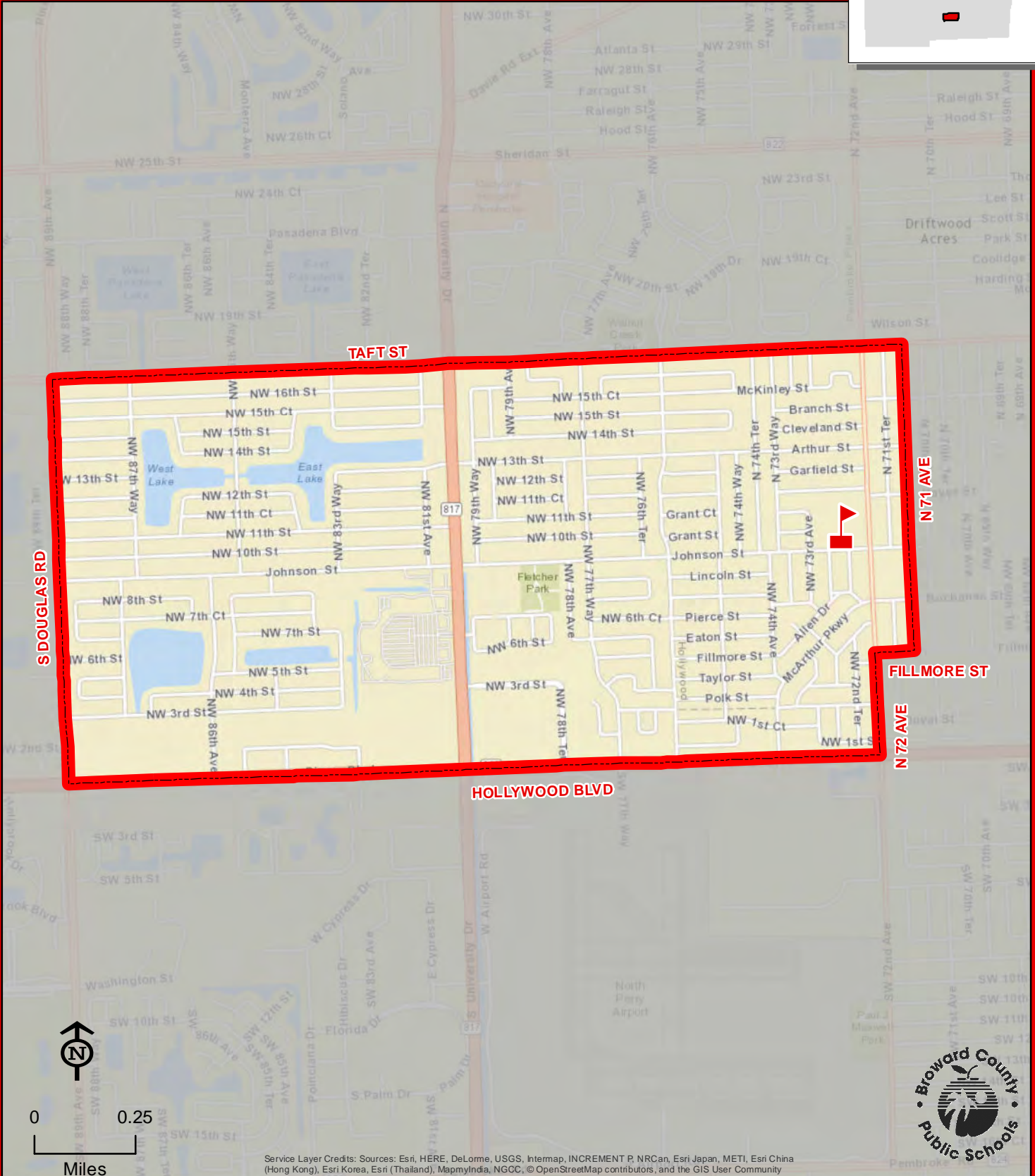
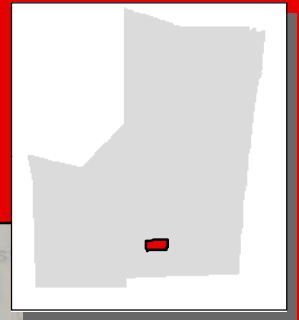


BETHUNE, MARY M.

BOULEVARD HEIGHTS ELEMENTARY SCHOOL

7201 JOHNSON STREET
HOLLYWOOD, FLORIDA 33024
754-323-4950

Innovative Program



BOULEVARD HEIGHTS

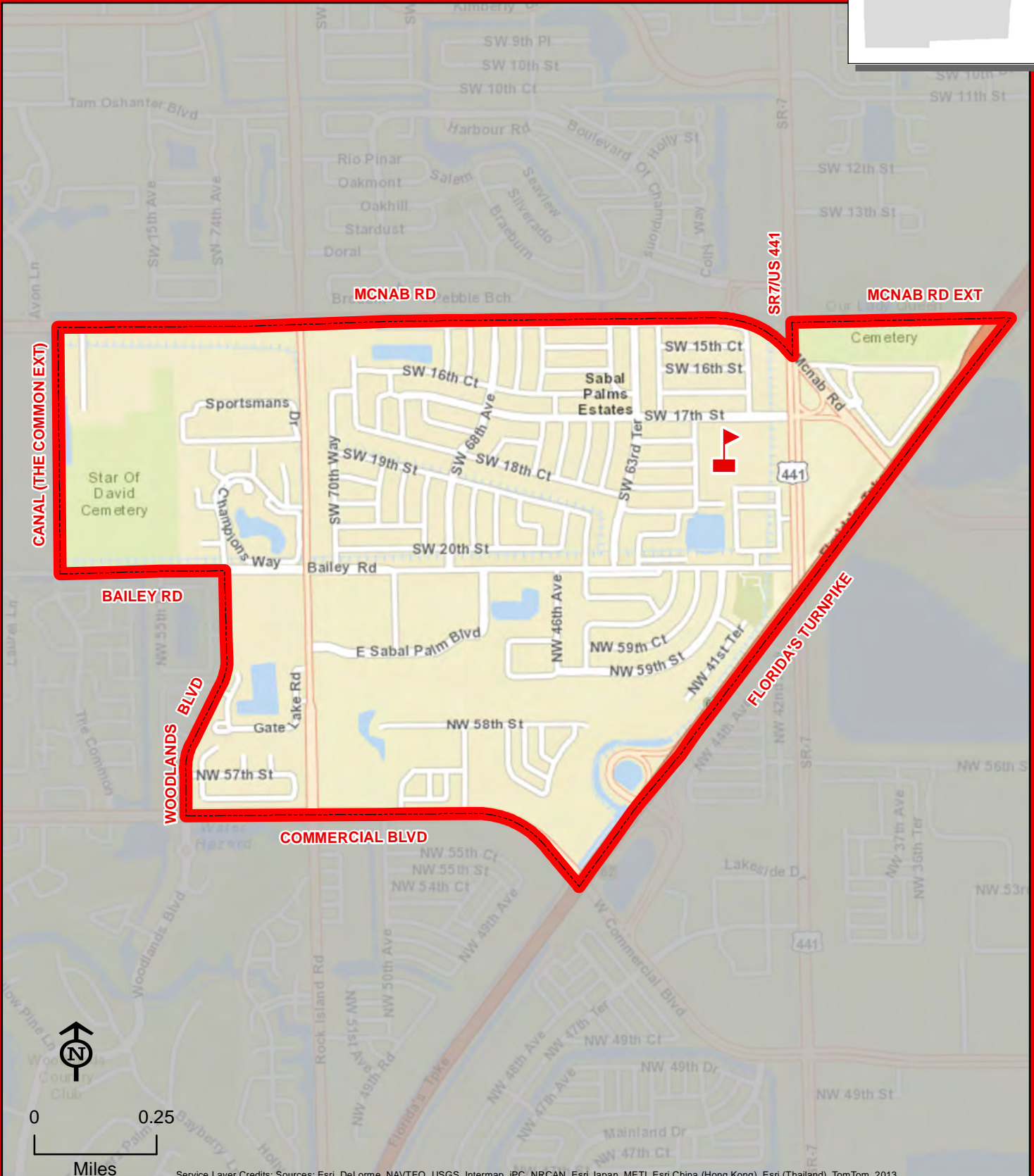
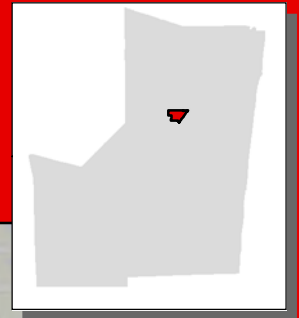
THIS MAP IS FOR CONCEPTUAL PURPOSES ONLY AND SHOULD NOT BE USED FOR LEGAL BOUNDARY DETERMINATIONS

BROADVIEW ELEMENTARY SCHOOL

1800 SW 62 AVENUE

NORTH LAUDERDALE, FLORIDA 33068

754-322-5500

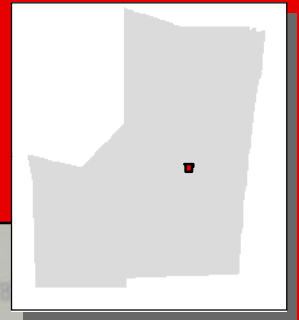


THIS MAP IS FOR CONCEPTUAL PURPOSES ONLY AND SHOULD NOT BE USED FOR LEGAL BOUNDARY DETERMINATIONS

BROWARD ESTATES ELEMENTARY SCHOOL

441 NW 35 AVENUE
LAUDERHILL, FLORIDA 33311
754-322-5550

Magnet School

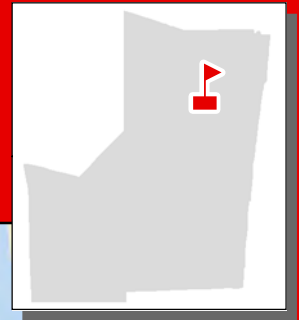


BROWARD ESTATES

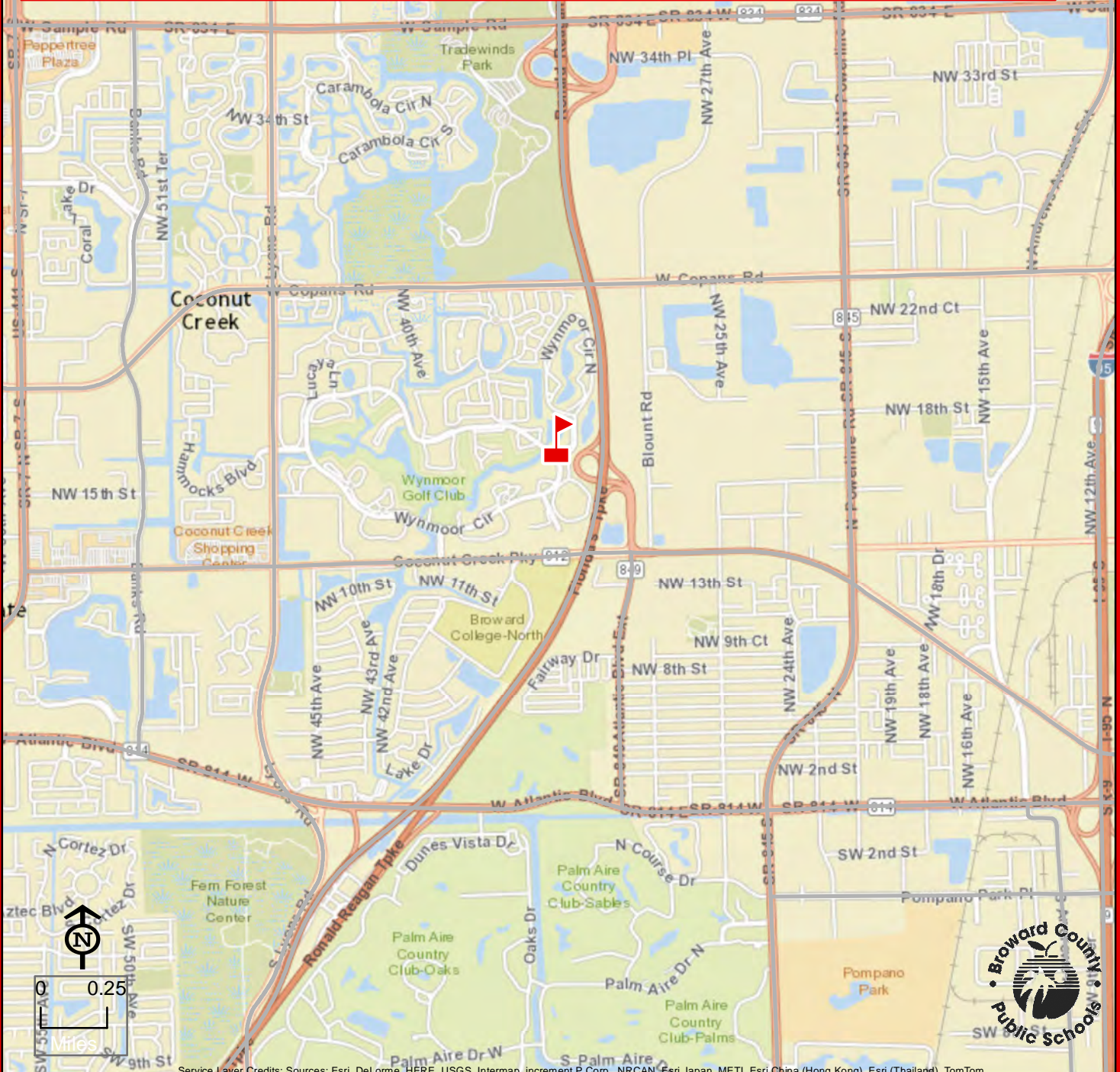
THIS MAP IS FOR CONCEPTUAL PURPOSES ONLY AND SHOULD NOT BE USED FOR LEGAL BOUNDARY DETERMINATIONS

BROWARD VIRTUAL ELEMENTARY SCHOOL

1400 NW 44 AVENUE
COCONUT CREEK, FLORIDA 33066
754-321-6050



Enrollment in the full-time program opens 90 days before the start of the school year and closes 30 days prior to the first day of school. Students/parents should complete the prospective full-time student application online at www.bved.net and submit it electronically during the application window. Enrollment is open to all Broward County students who meet the academic eligibility requirements.

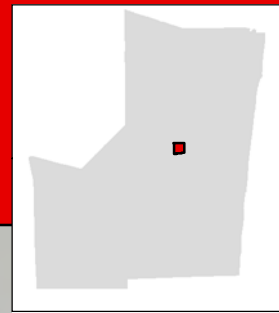


Service Layer Credits: Sources: Esri, DeLorme, HERE, USGS, Intermap, increment P Corp., NRCAN, Esri Japan, METI, Esri China (Hong Kong), Esri (Thailand), TomTom

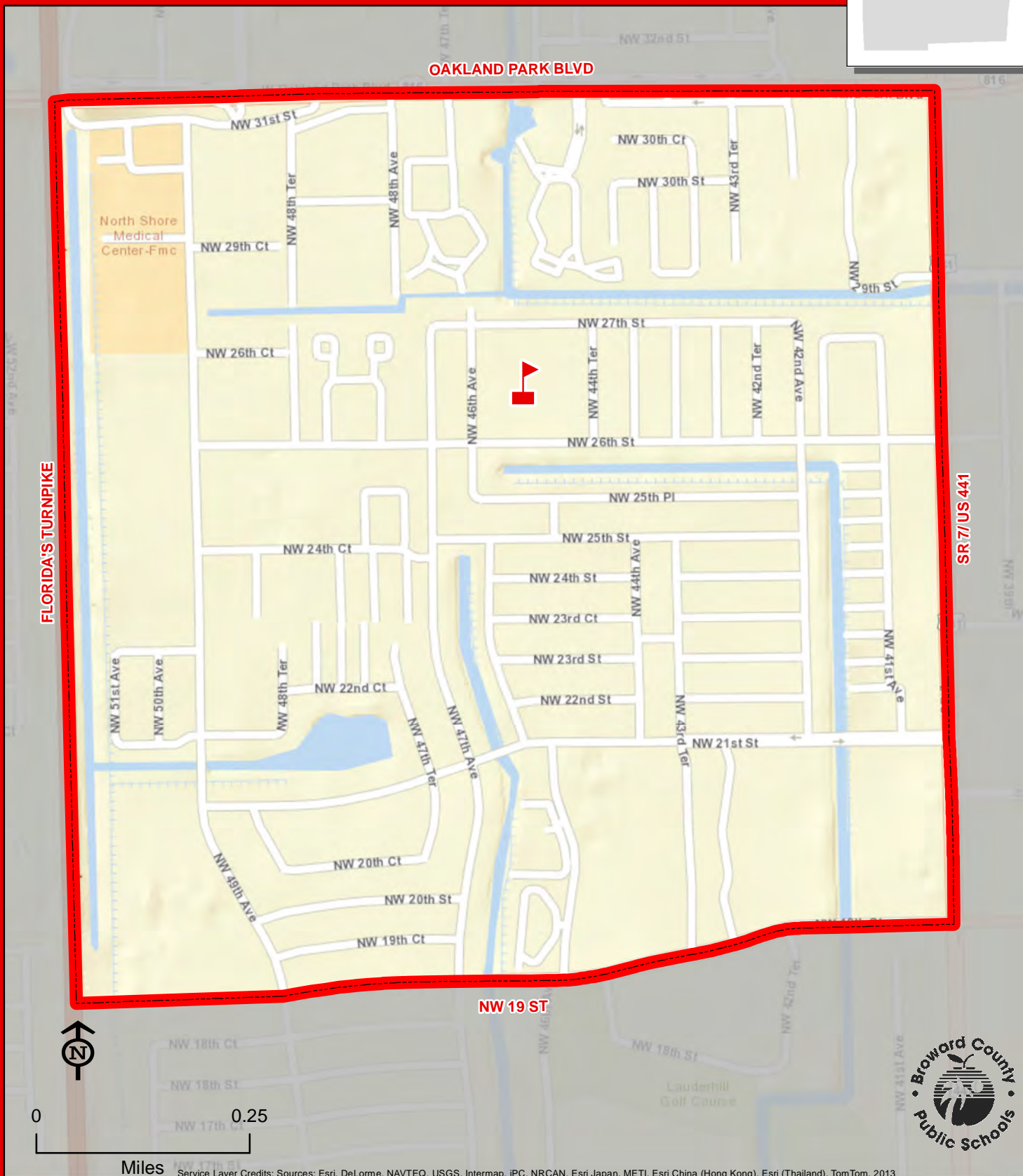
THIS MAP IS FOR CONCEPTUAL PURPOSES ONLY AND SHOULD NOT BE USED FOR LEGAL BOUNDARY DETERMINATIONS



2640 NW 46 AVENUE
LAUDERHILL, FLORIDA 33313
754-322-5600



OAKLAND PARK BLVD

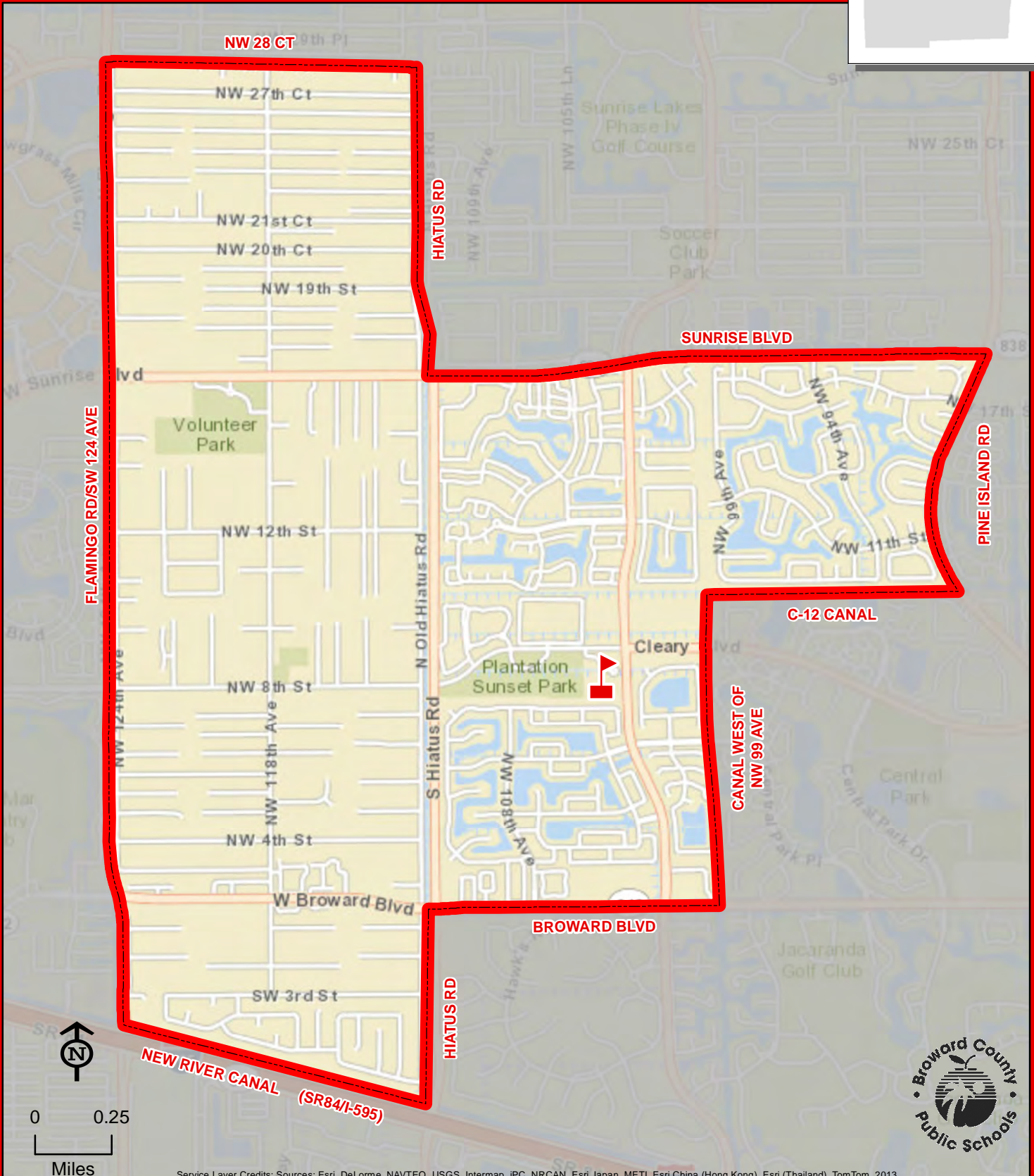
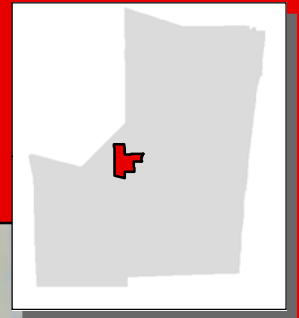


SR 7/US 441

CASTLE HILL

CENTRAL PARK ELEMENTARY SCHOOL

777 N NOB HILL ROAD
PLANTATION, FLORIDA 33322
754-322-5700



CENTRAL PARK

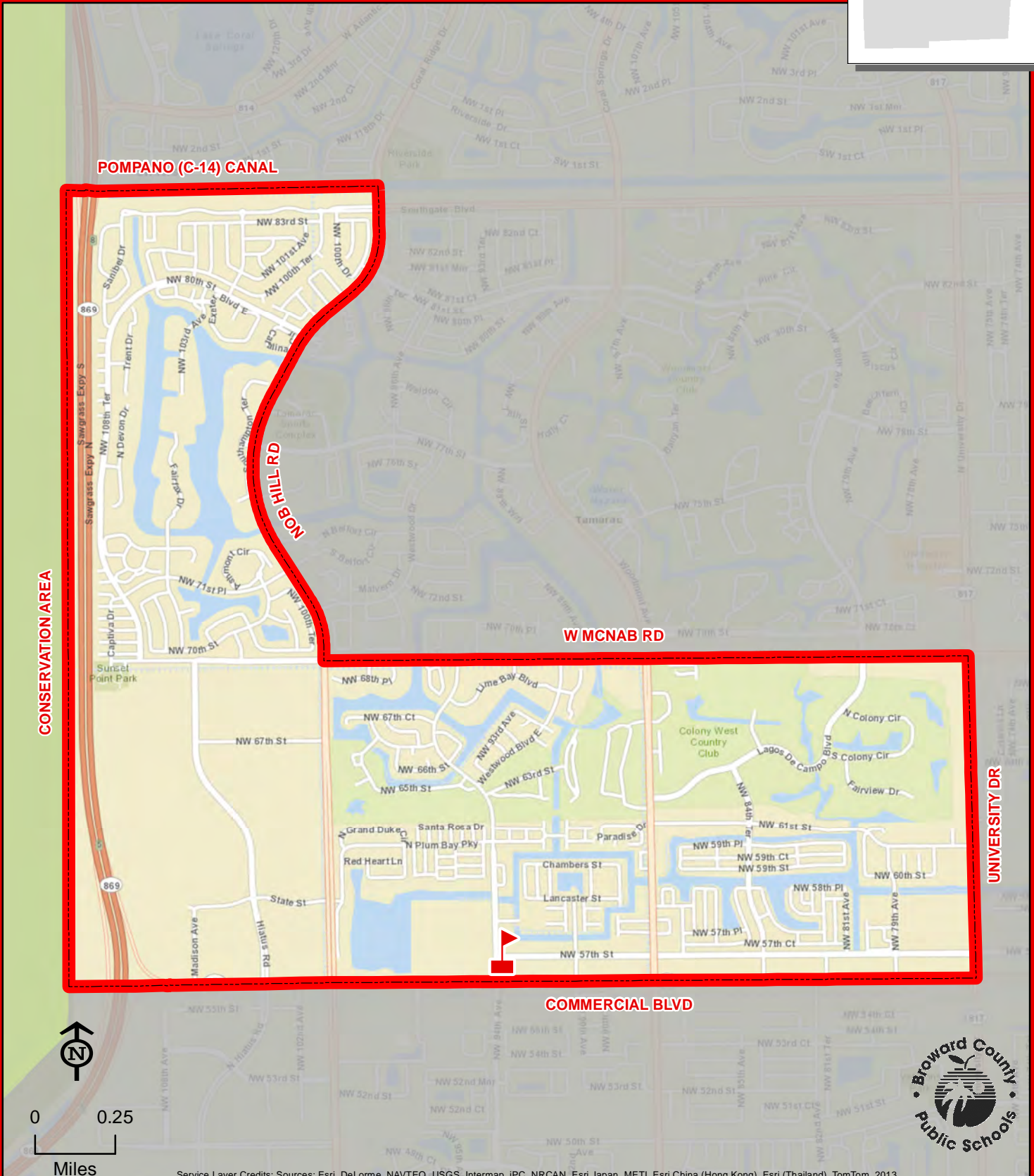
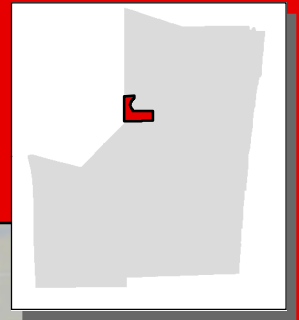


Service Layer Credits: Sources: Esri, DeLorme, NAVTEQ, USGS, Intermap, iPC, NRCAN, Esri Japan, METI, Esri China (Hong Kong), Esri (Thailand), TomTom, 2013

THIS MAP IS FOR CONCEPTUAL PURPOSES ONLY AND SHOULD NOT BE USED FOR LEGAL BOUNDARY DETERMINATIONS

CHALLENGER ELEMENTARY SCHOOL

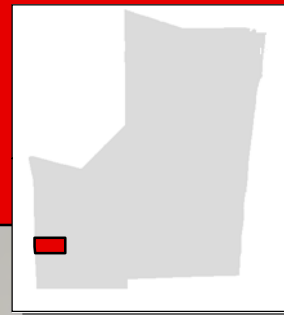
5703 NW 94 AVENUE
TAMARAC, FLORIDA 33321
754-322-5750



THIS MAP IS FOR CONCEPTUAL PURPOSES ONLY AND SHOULD NOT BE USED FOR LEGAL BOUNDARY DETERMINATIONS

CHAPEL TRAIL ELEMENTARY SCHOOL

19595 TAFT STREET
PEMBROKE PINES, FLORIDA 33029
754-323-5000



Elementary school students residing in the Conservation Area from the Miami-Dade County line to Interstate I-75 attend Chapel Trail Elementary School.

SHERIDAN ST EXT

CONSERVATION AREA

NW 184 AVE

CHAPEL TRAIL

PINES BLVD



0 0.25
Miles

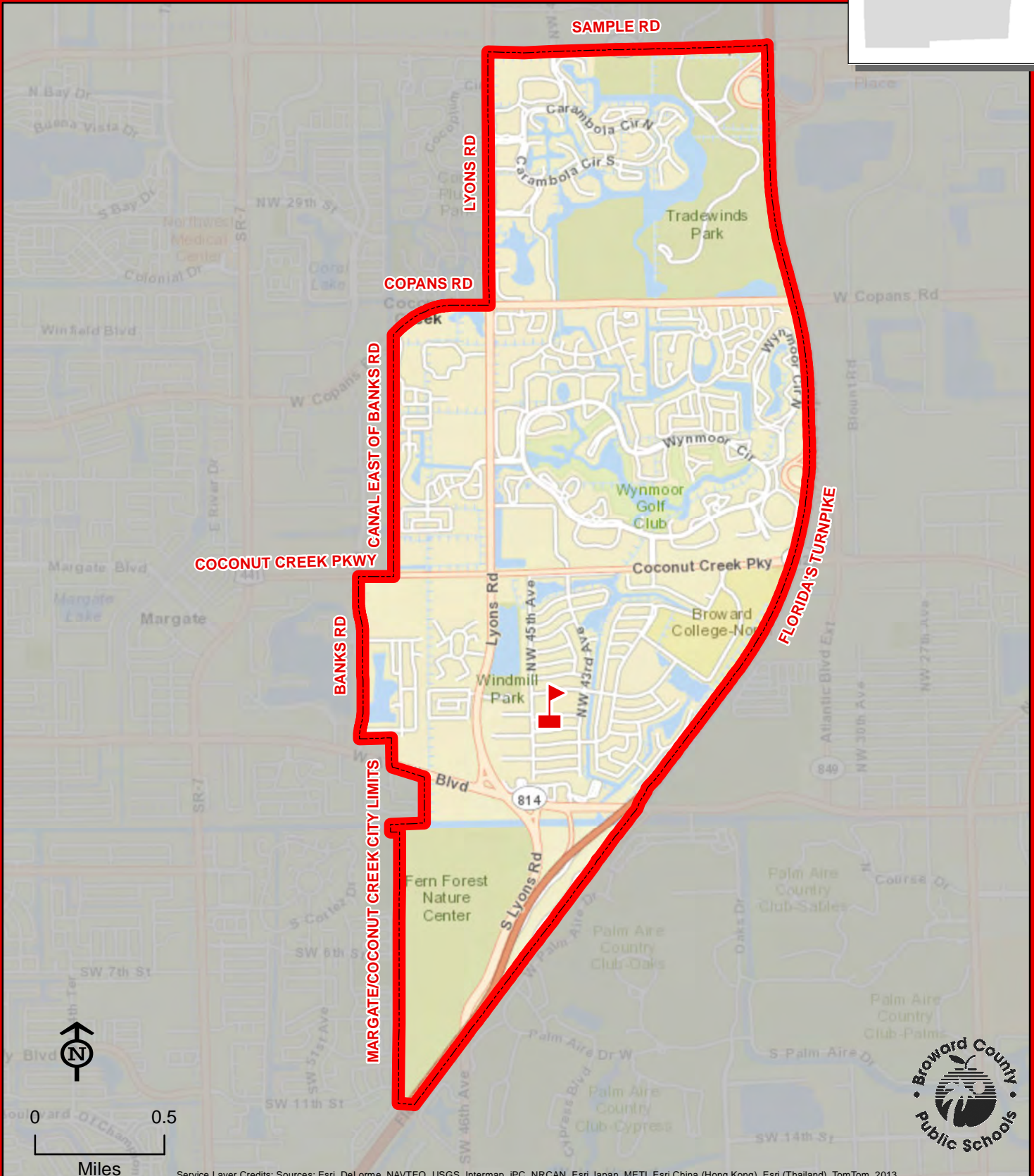
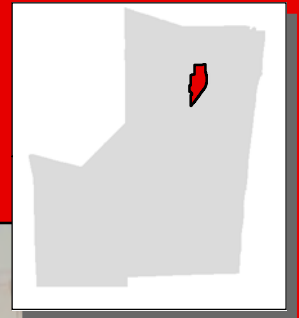
Service Layer Credits: Sources: Esri, DeLorme, NAVTEQ, USGS, Intermap, iPC, NRCAN, Esri Japan, METI, Esri China (Hong Kong), Esri (Thailand), TomTom, 2013

THIS MAP IS FOR CONCEPTUAL PURPOSES ONLY AND SHOULD NOT BE USED FOR LEGAL BOUNDARY DETERMINATIONS



COCONUT CREEK ELEMENTARY SCHOOL

500 NW 45 AVENUE
COCONUT CREEK, FLORIDA 33066
754-322-5800



COCONUT CREEK



Service Layer Credits: Sources: Esri, DeLorme, NAVTEQ, USGS, Intermap, iPC, NRCAN, Esri Japan, METI, Esri China (Hong Kong), Esri (Thailand), TomTom, 2013

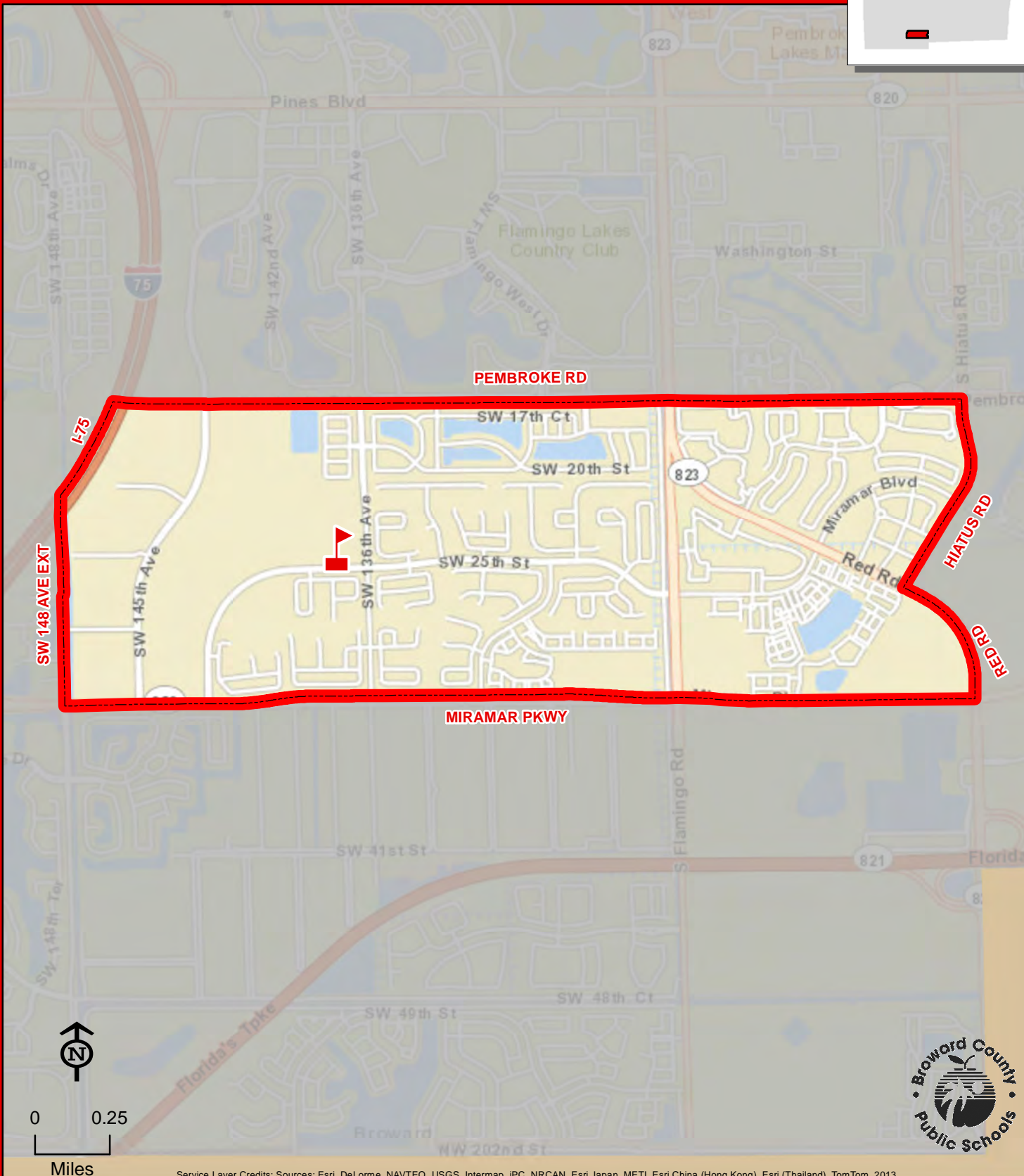
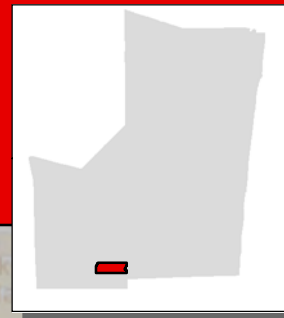
THIS MAP IS FOR CONCEPTUAL PURPOSES ONLY AND SHOULD NOT BE USED FOR LEGAL BOUNDARY DETERMINATIONS

COCONUT PALM ELEMENTARY SCHOOL

13601 MONARCH LAKES BOULEVARD

MIRAMAR, FLORIDA 33027

754-323-5050



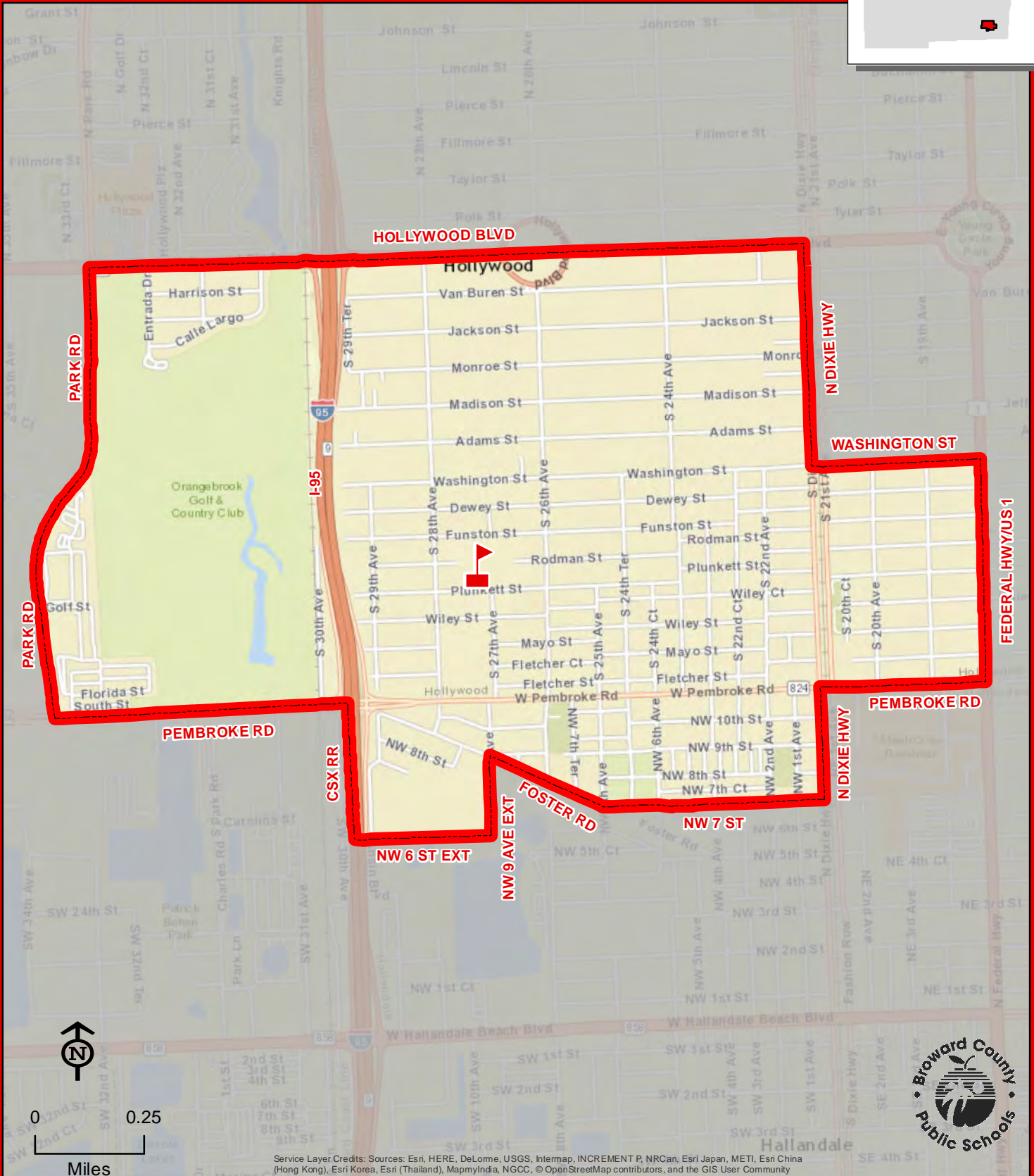
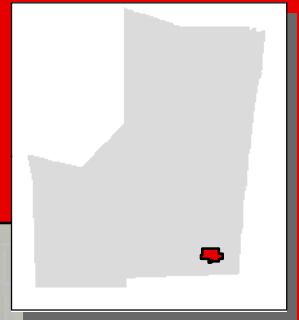
COCONUT PALM

THIS MAP IS FOR CONCEPTUAL PURPOSES ONLY AND SHOULD NOT BE USED FOR LEGAL BOUNDARY DETERMINATIONS

COLBERT ELEMENTARY SCHOOL

2702 FUNSTON STREET
HOLLYWOOD, FLORIDA 33020
754-323-5100

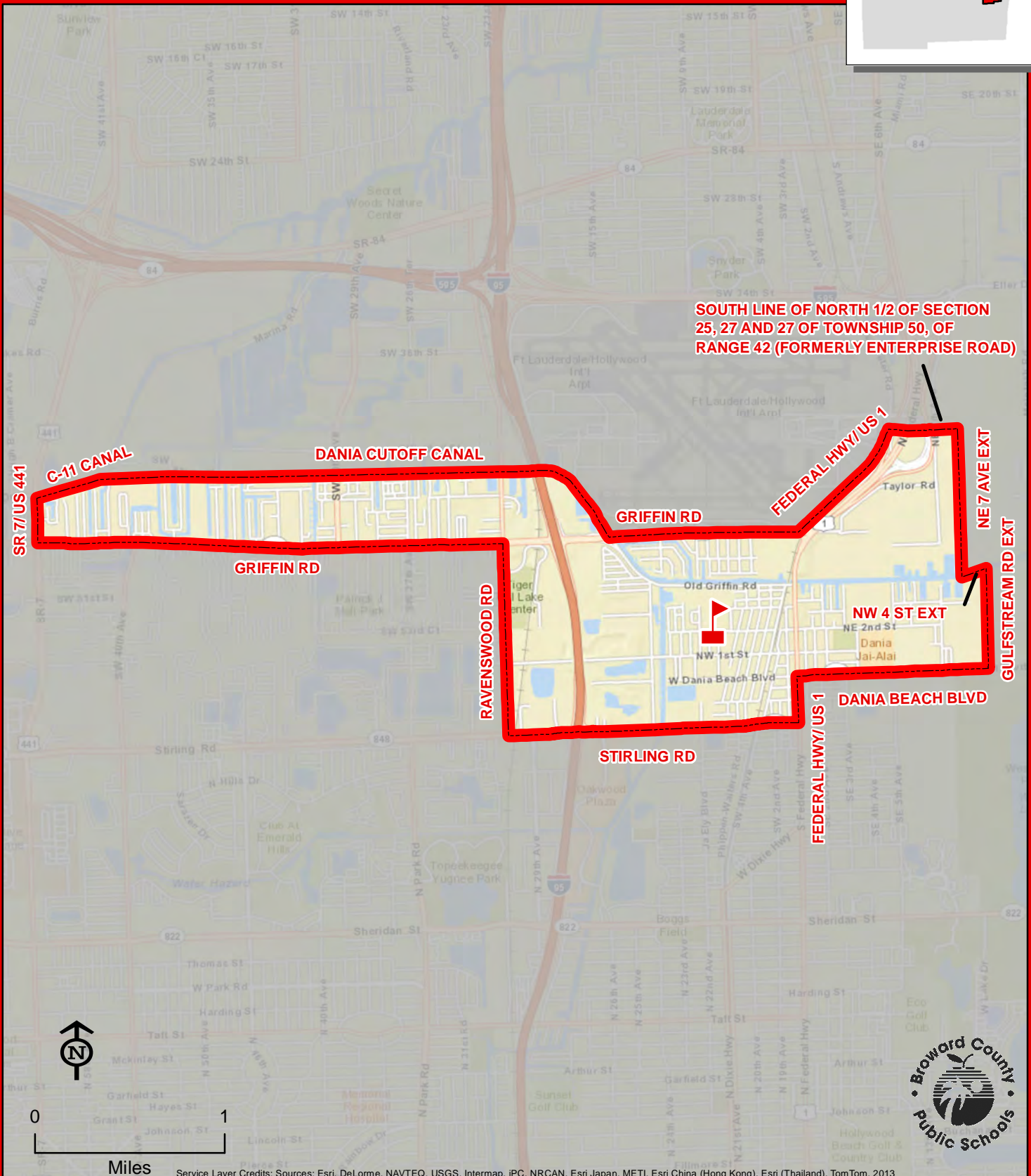
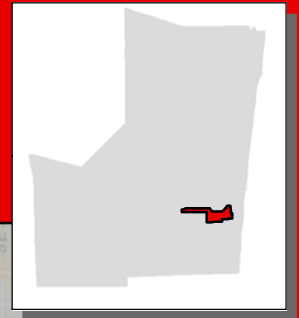
Innovative Program
Magnet School



COLBERT

THIS MAP IS FOR CONCEPTUAL PURPOSES ONLY AND SHOULD NOT BE USED FOR LEGAL BOUNDARY DETERMINATIONS

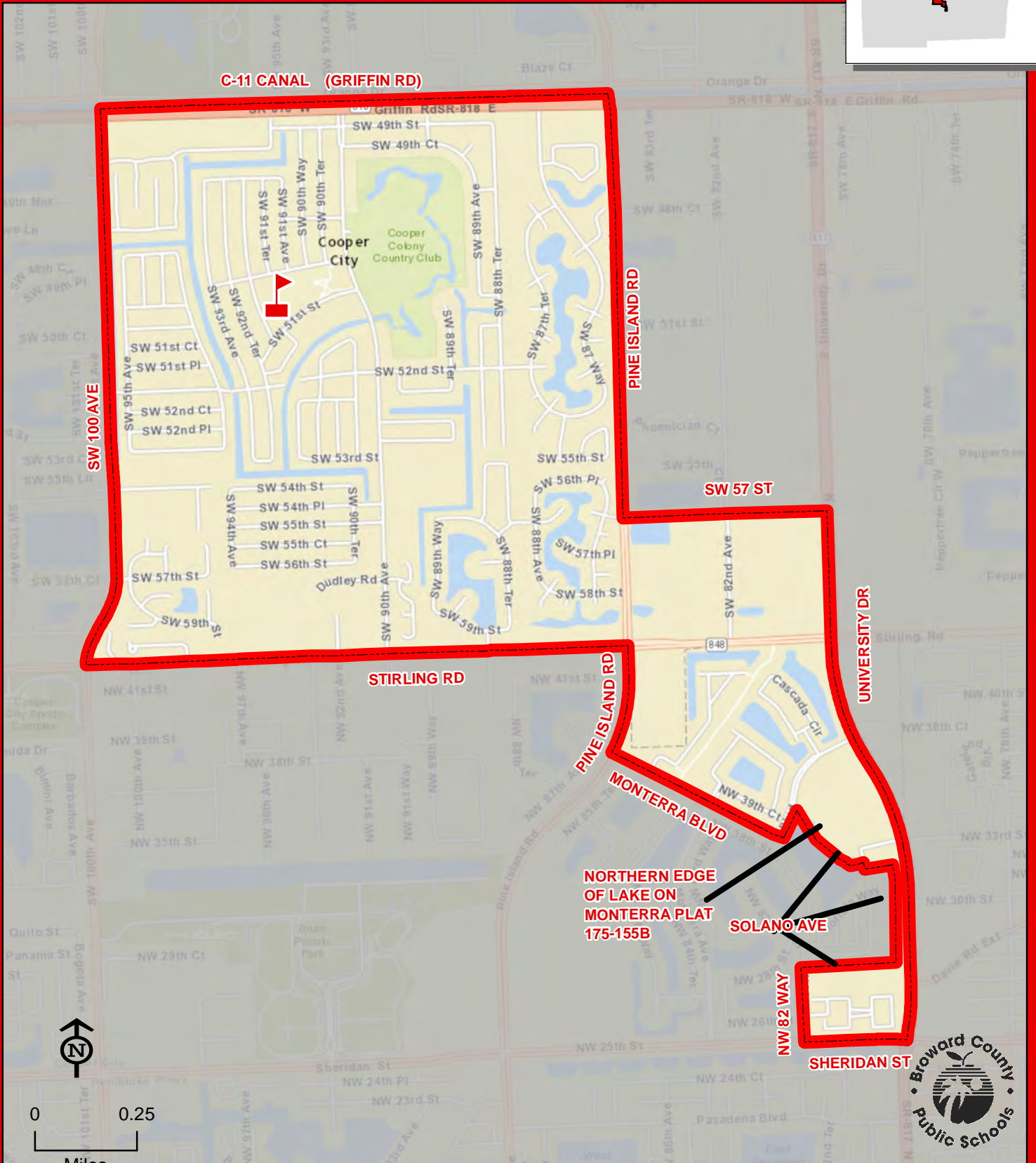
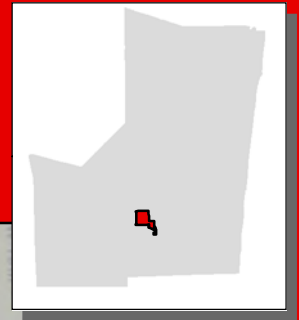
1050 NW 2 STREET
DANIA BEACH, FLORIDA 33004
754-323-5150



COLLINS

COOPER CITY ELEMENTARY SCHOOL

5080 SW 92 AVENUE
COOPER CITY, FLORIDA 33328
754-323-5200



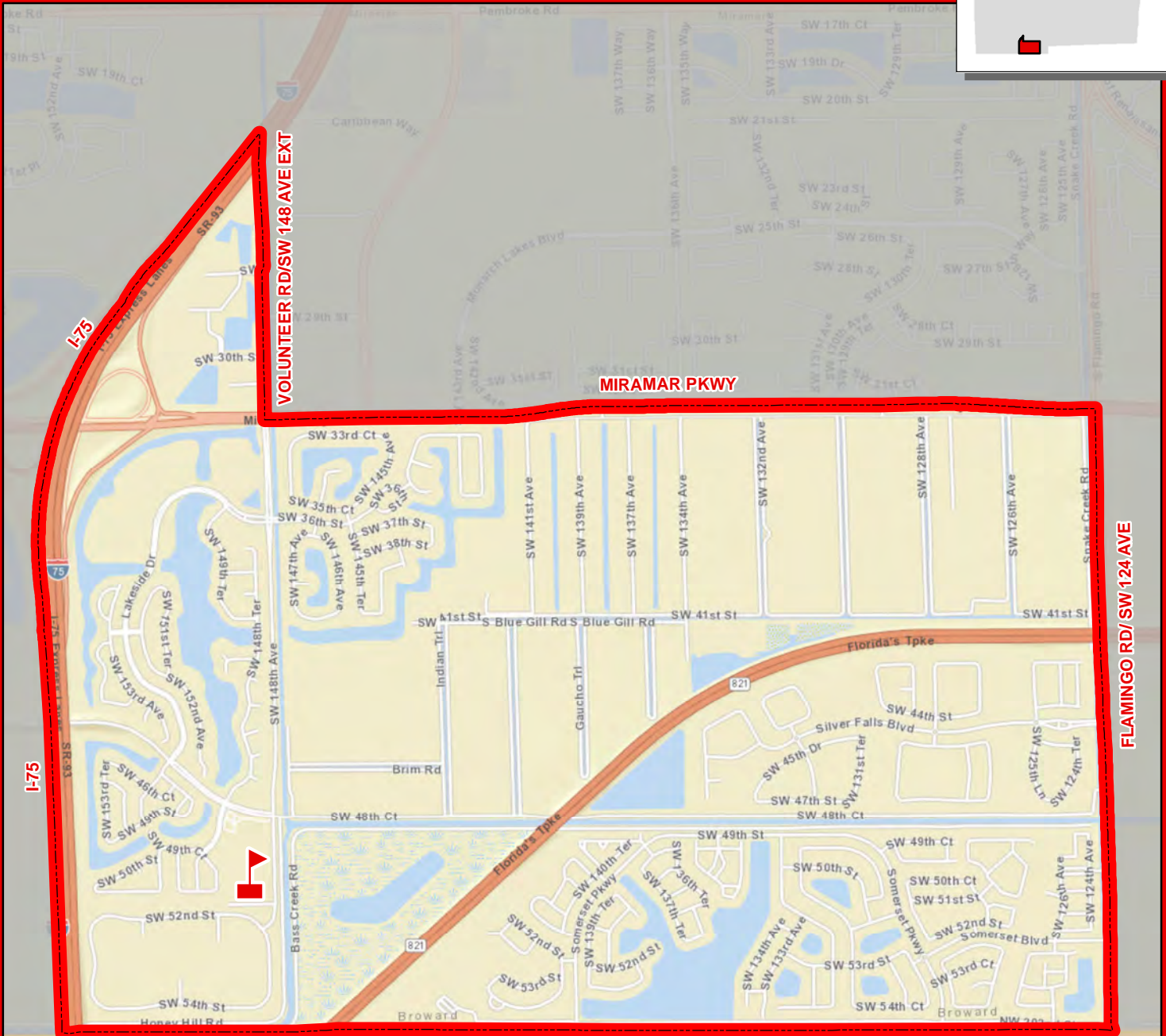
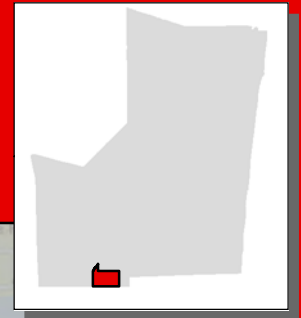
Service Layer Credits: Sources: Esri, HERE, DeLorme, USGS, Intermap, increment P Corp., NRCAN, Esri Japan, METI, Esri China (Hong Kong), Esri (Thailand), TomTom, MapmyIndia, © OpenStreetMap contributors, and the GIS User Community

THIS MAP IS FOR CONCEPTUAL PURPOSES ONLY AND SHOULD NOT BE USED FOR LEGAL BOUNDARY DETERMINATIONS

CORAL COVE ELEMENTARY SCHOOL

5100 SW 148 AVENUE
MIRAMAR, FLORIDA 33027
754-323-7950

Innovative Program



CORAL COVE

BROWARD/MIAMI-DADE COUNTY LINE



0 0.25

Miles



Service Layer Credits: Sources: Esri, HERE, Garmin, USGS, Intermap, INCREMENT P, NRCan, Esri Japan, METI, Esri China (Hong Kong), Esri Korea, Esri (Thailand), NGCC, © OpenStreetMap contributors, and the GIS User Community

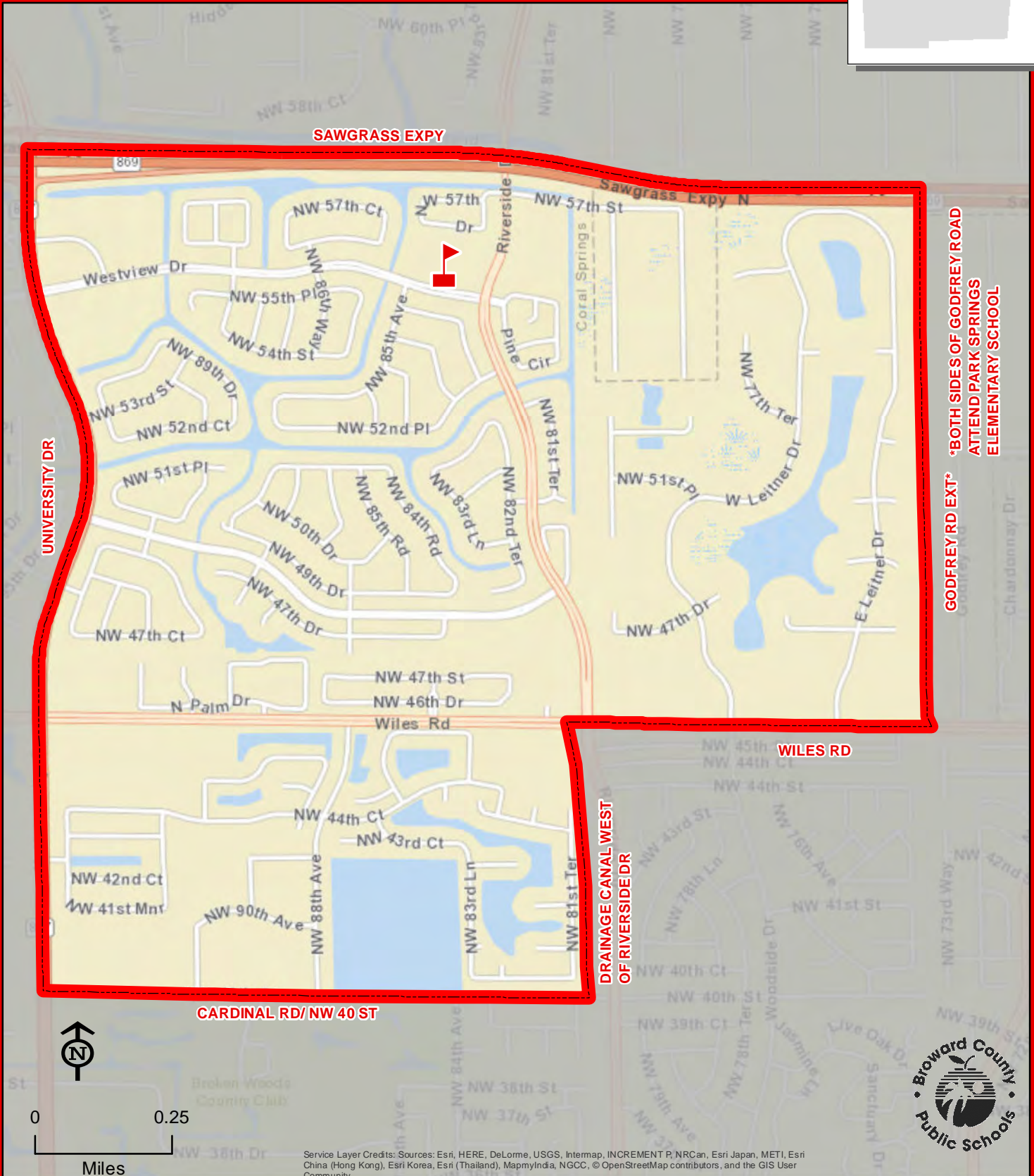
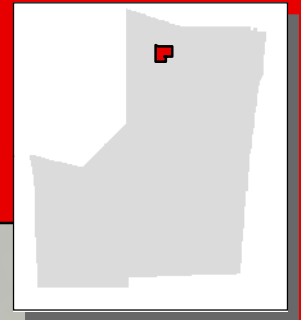
THIS MAP IS FOR CONCEPTUAL PURPOSES ONLY AND SHOULD NOT BE USED FOR LEGAL BOUNDARY DETERMINATIONS

www.browardschools.com • Demographics & Student Assignments Department • 754.321.2480

CORAL PARK ELEMENTARY SCHOOL

8401 WESTVIEW DRIVE
CORAL SPRINGS, FLORIDA 33067
754-322-5850

Innovative Program



BOTH SIDES OF GODFREY ROAD
ATTEND PARK SPRINGS
ELEMENTARY SCHOOL

GODFREY RD EXT*

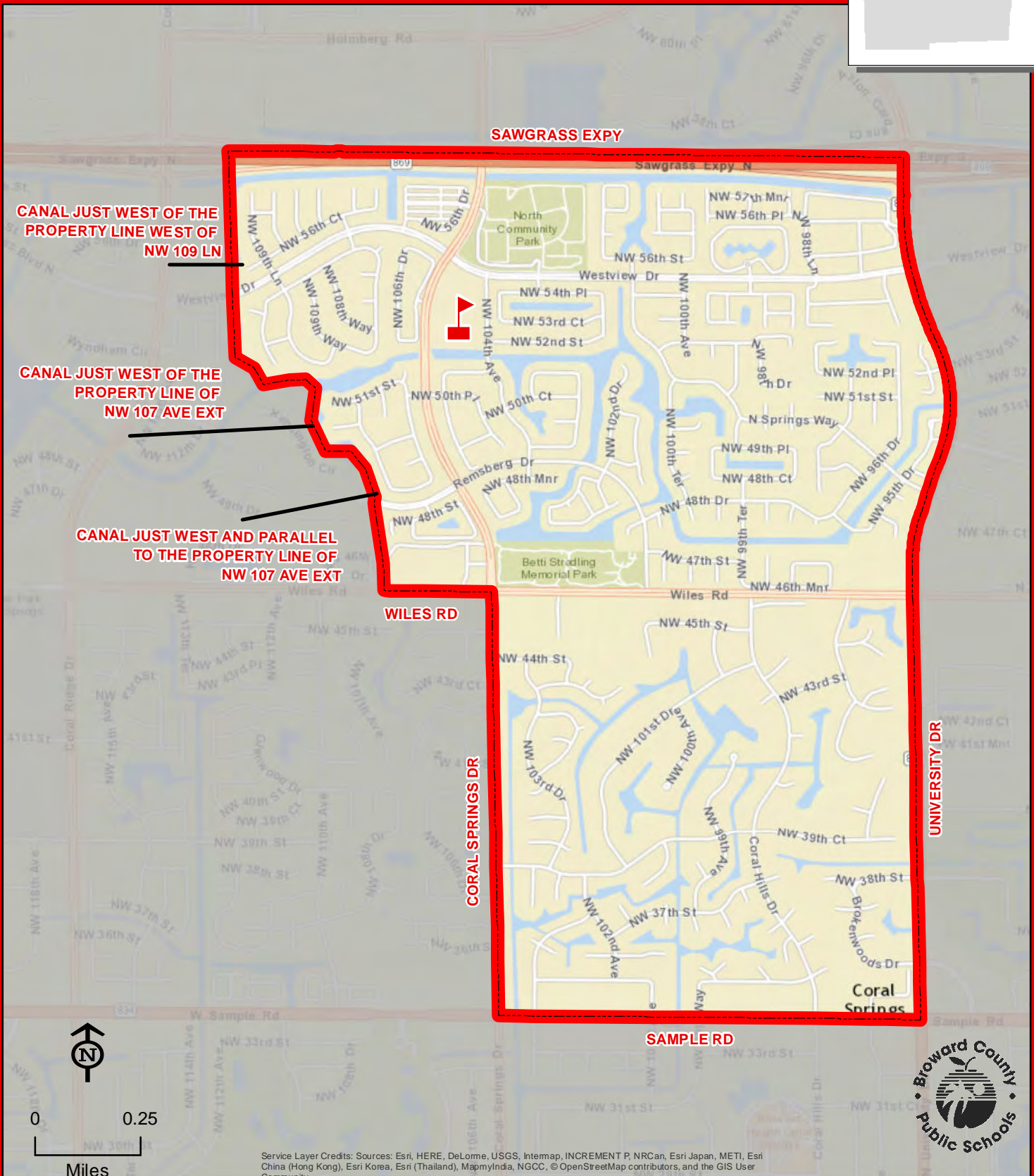
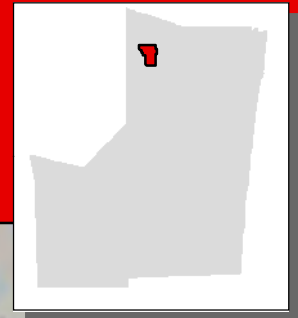
CORAL PARK

THIS MAP IS FOR CONCEPTUAL PURPOSES ONLY AND SHOULD NOT BE USED FOR LEGAL BOUNDARY DETERMINATIONS

COUNTRY HILLS ELEMENTARY SCHOOL

10550 WESTVIEW DRIVE
CORAL SPRINGS, FLORIDA 33076
754-322-5950

Innovative Program

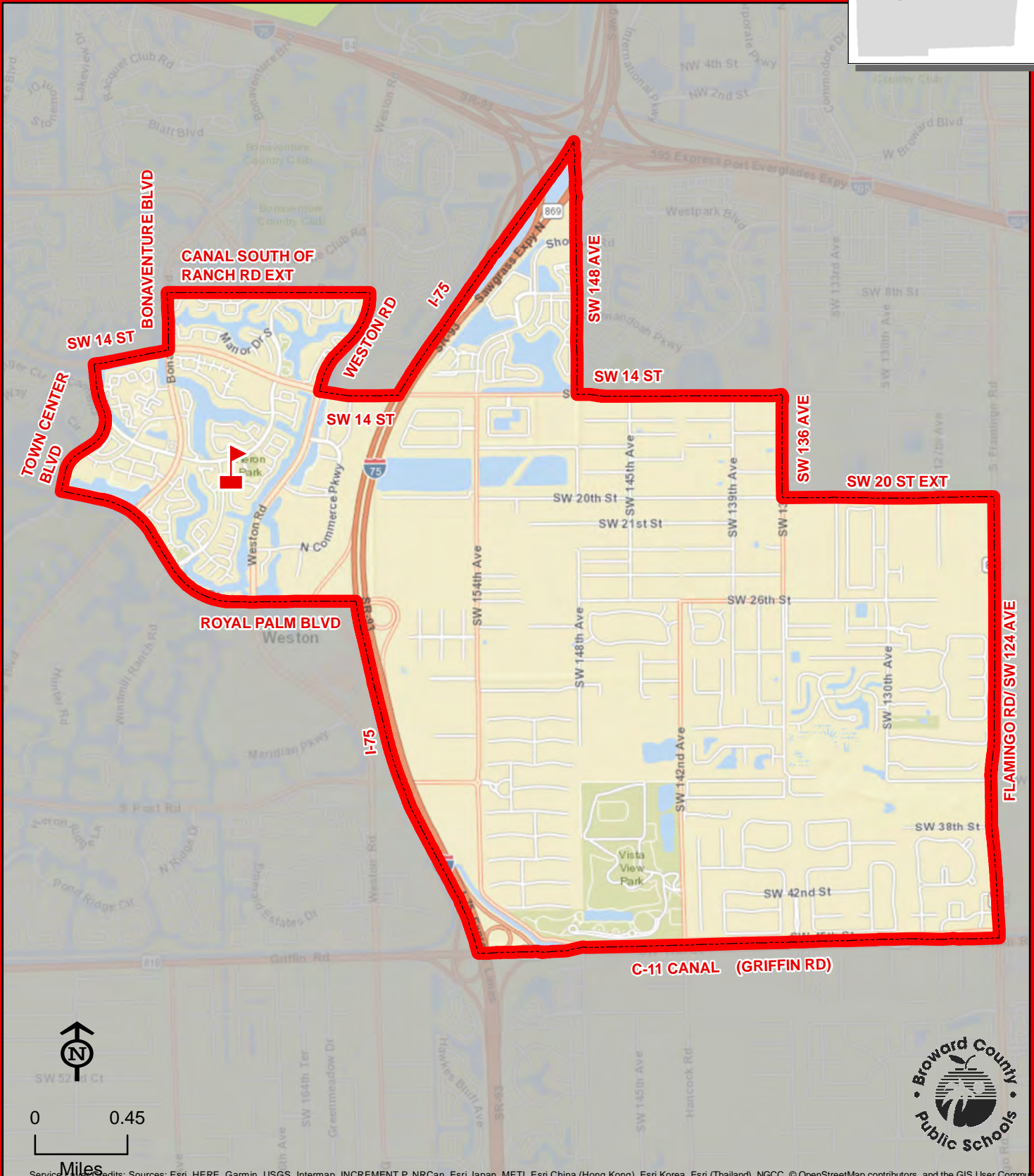
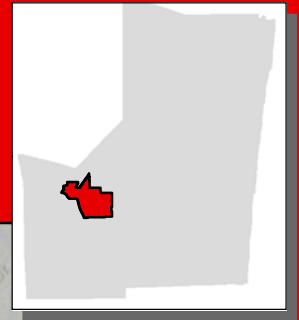


COUNTRY HILLS

THIS MAP IS FOR CONCEPTUAL PURPOSES ONLY AND SHOULD NOT BE USED FOR LEGAL BOUNDARY DETERMINATIONS

COUNTRY ISLES ELEMENTARY SCHOOL

2300 COUNTRY ISLES ROAD
WESTON, FLORIDA 33326
754-323-5250



COUNTRY ISLES

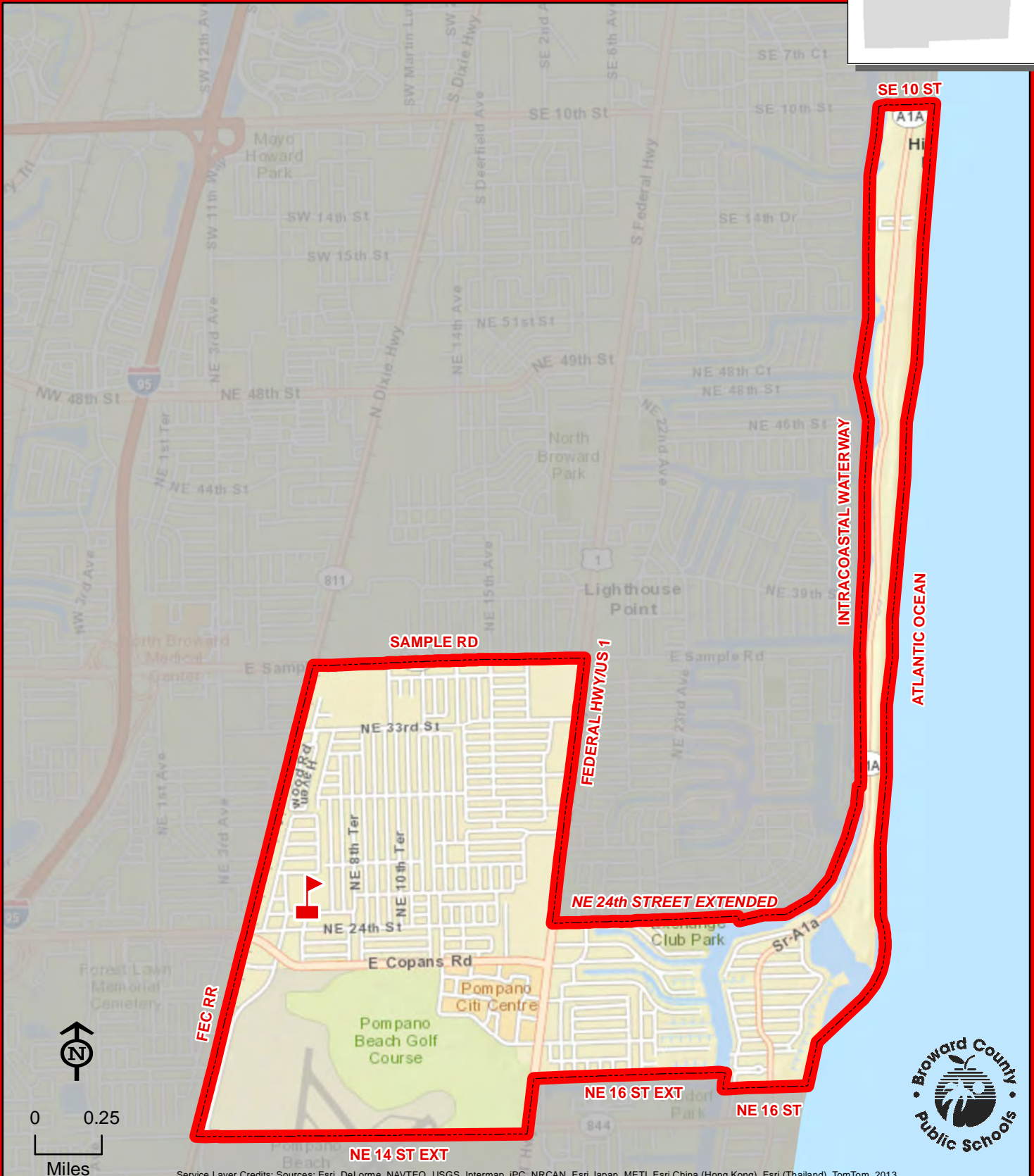
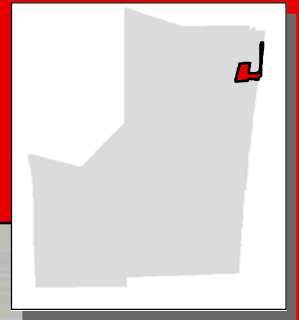


Service Layer Credits: Sources: Esri, HERE, Garmin, USGS, Intermap, INCREMENT P, NRCan, Esri Japan, METI, Esri China (Hong Kong), Esri Korea, Esri (Thailand), NGCC, © OpenStreetMap contributors, and the GIS User Community

THIS MAP IS FOR CONCEPTUAL PURPOSES ONLY AND SHOULD NOT BE USED FOR LEGAL BOUNDARY DETERMINATIONS

CRESTHAVEN ELEMENTARY SCHOOL

801 NE 25 STREET
POMPANO BEACH, FLORIDA 33064
754-322-6000



CRESTHAVEN



Service Layer Credits: Sources: Esri, DeLorme, NAVTEQ, USGS, Intermap, iPC, NRCAN, Esri Japan, METI, Esri China (Hong Kong), Esri (Thailand), TomTom, 2013

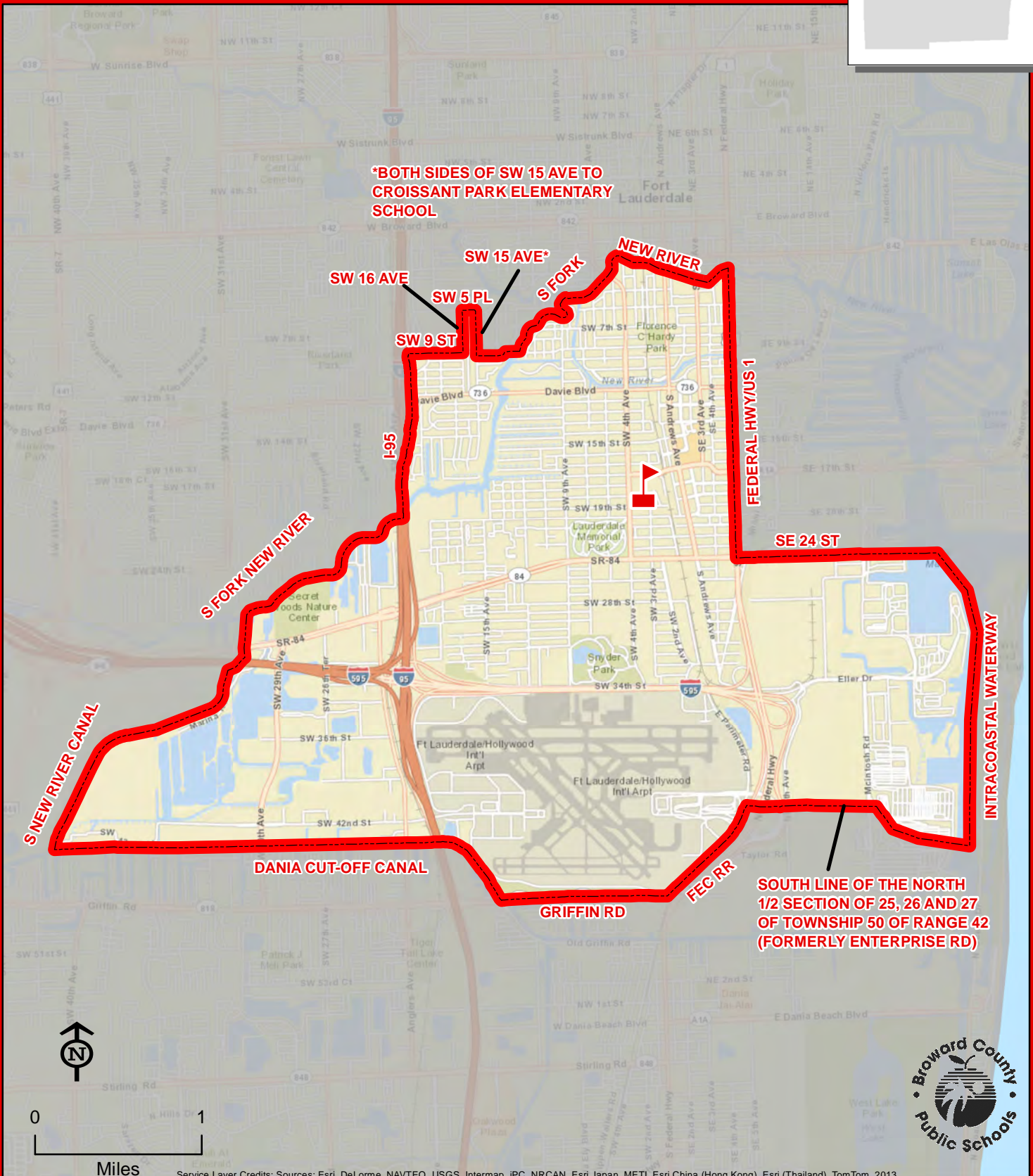
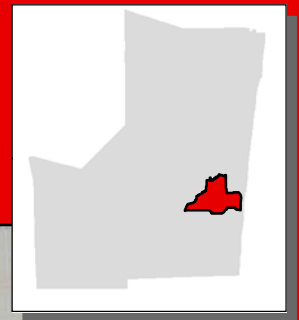
THIS MAP IS FOR CONCEPTUAL PURPOSES ONLY AND SHOULD NOT BE USED FOR LEGAL BOUNDARY DETERMINATIONS

CROISSANT PARK ELEMENTARY SCHOOL

1800 SW 4 AVENUE

FORT LAUDERDALE, FLORIDA 33315

754-323-5300



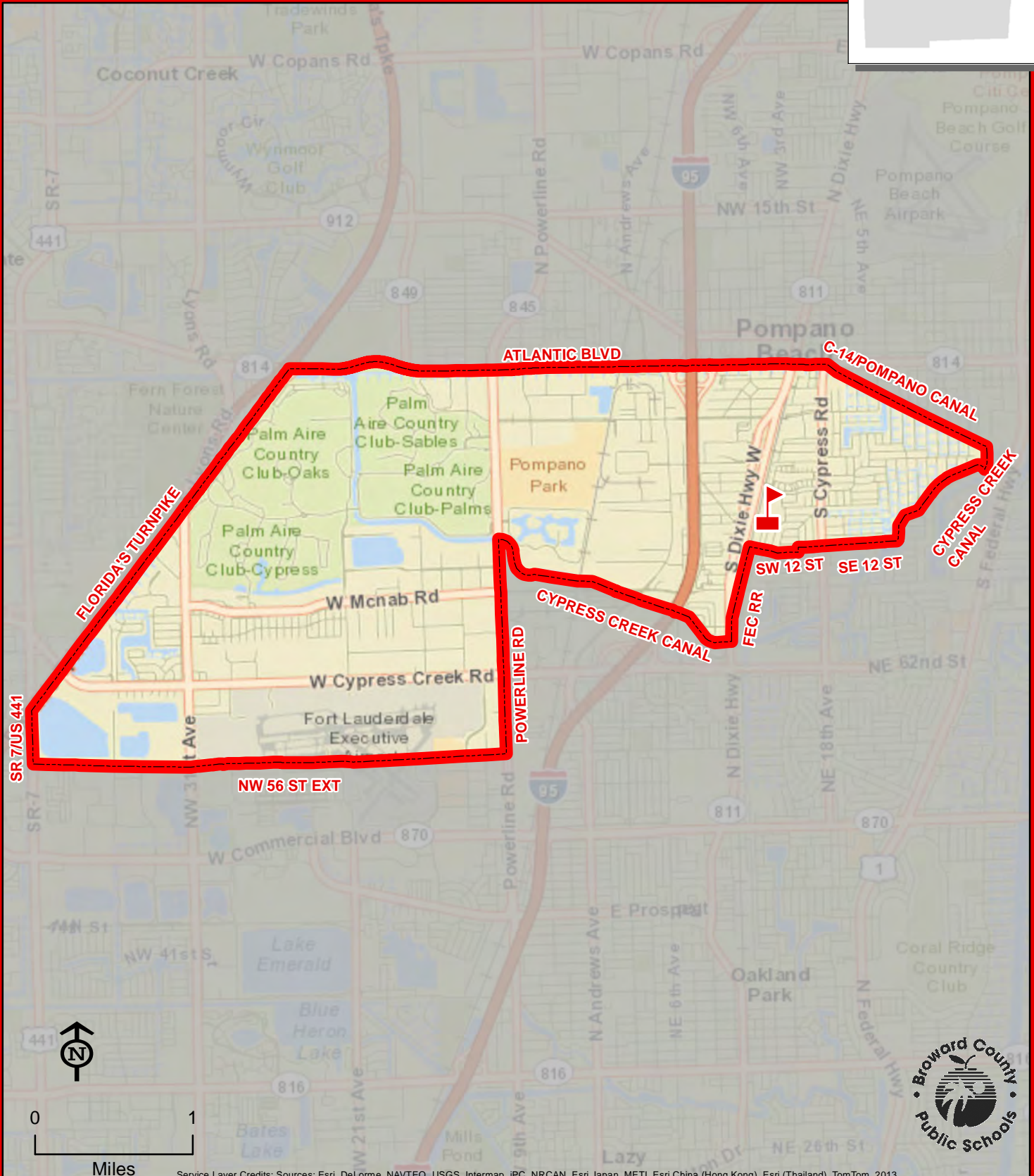
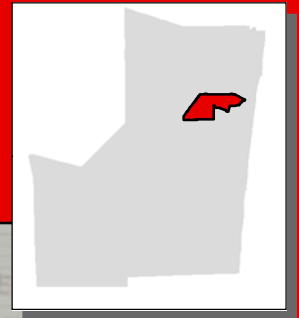
CROISSANT PARK




THIS MAP IS FOR CONCEPTUAL PURPOSES ONLY AND SHOULD NOT BE USED FOR LEGAL BOUNDARY DETERMINATIONS

CYPRESS ELEMENTARY SCHOOL

851 SW 3 AVENUE
POMPANO BEACH, FLORIDA 33060
754-322-6050



CYPRESS



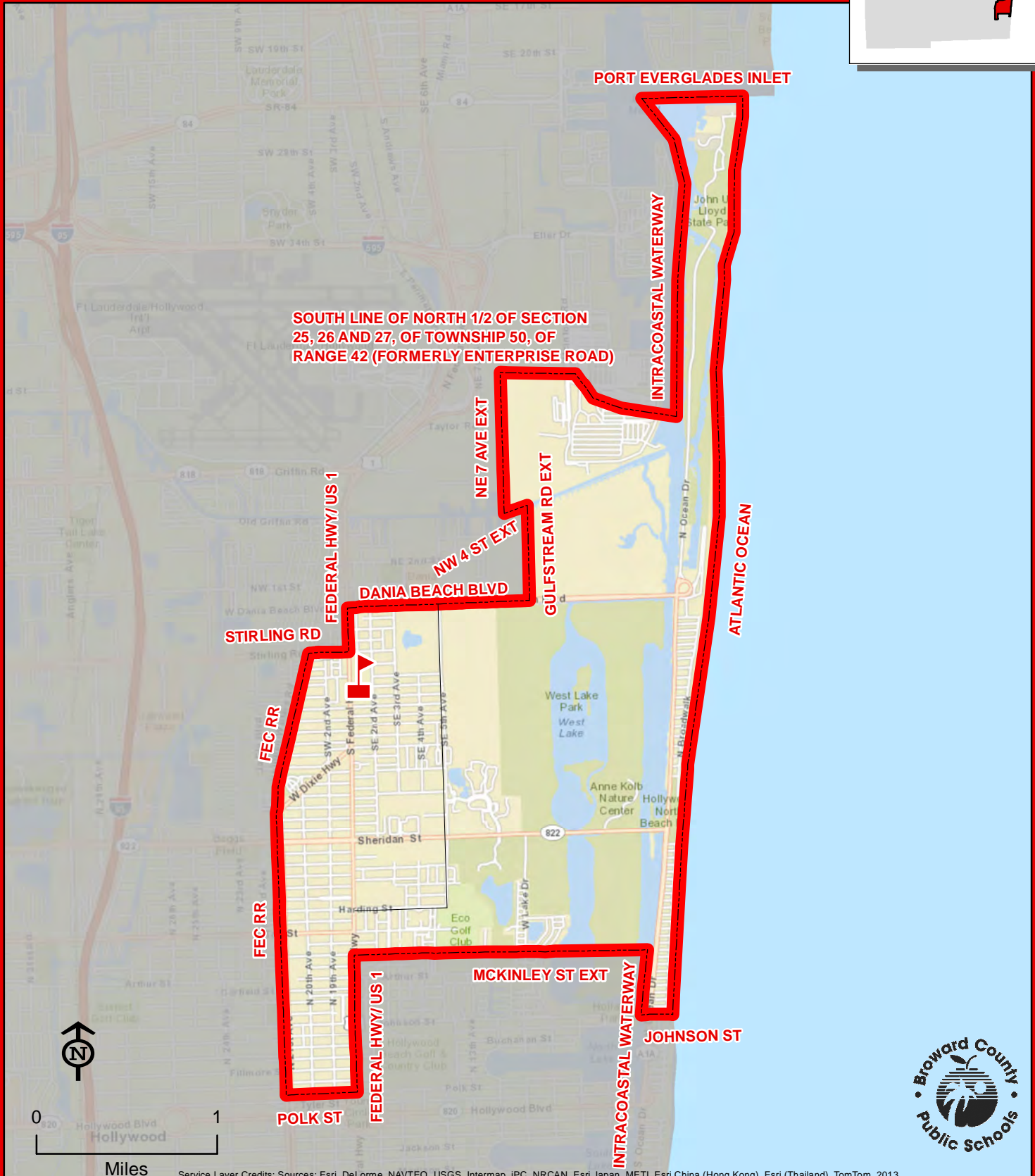
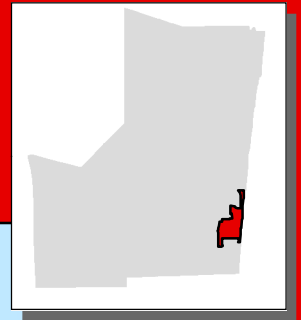
THIS MAP IS FOR CONCEPTUAL PURPOSES ONLY AND SHOULD NOT BE USED FOR LEGAL BOUNDARY DETERMINATIONS

DANIA ELEMENTARY SCHOOL

300 SE 2 AVENUE

DANIA BEACH, FLORIDA 33004

754-323-5350



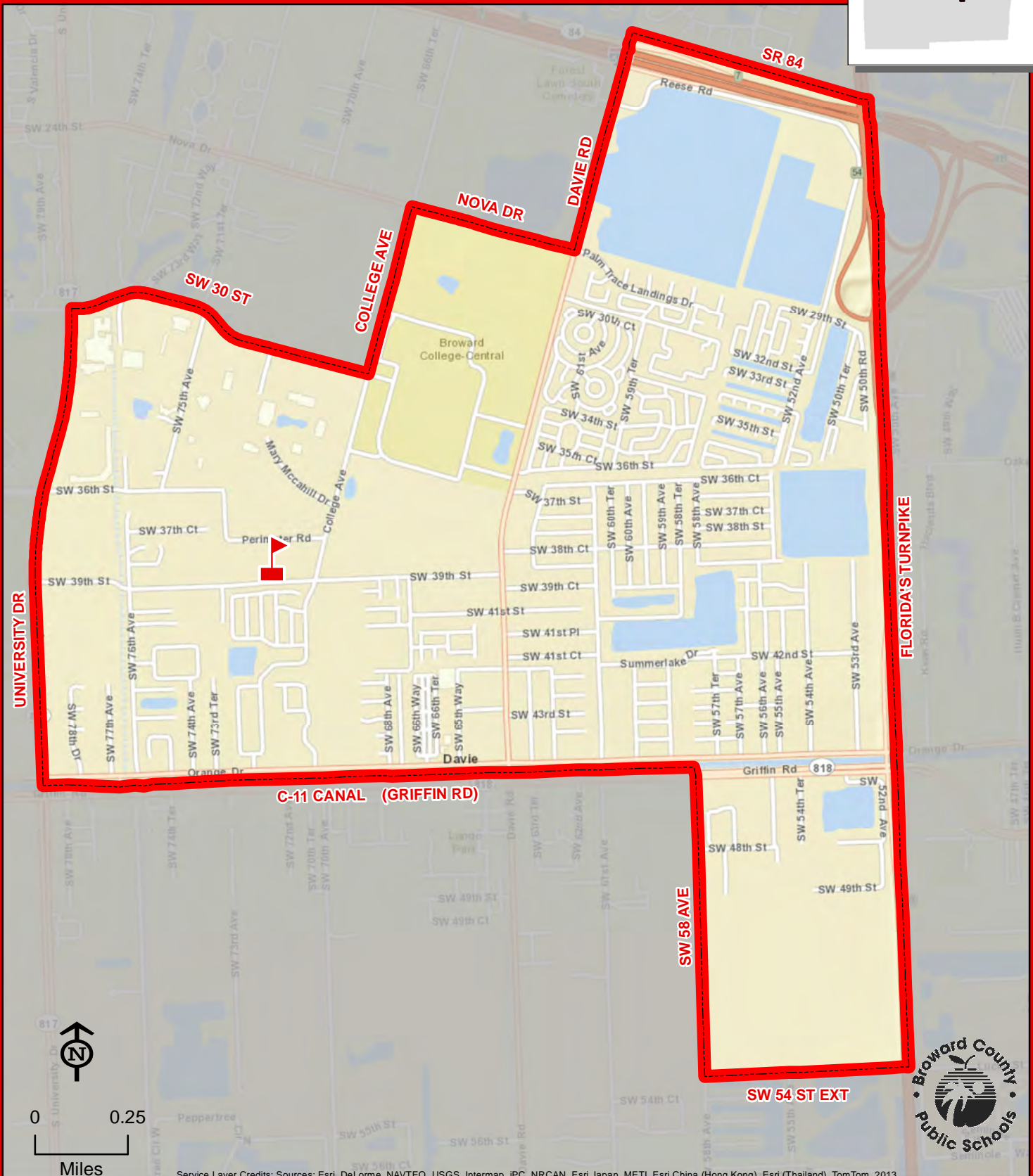
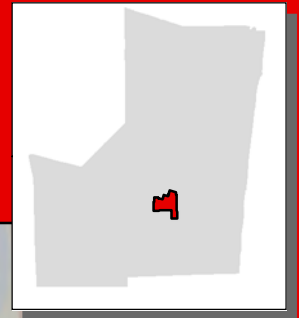
DANIA



Service Layer Credits: Sources: Esri, DeLorme, NAVTEQ, USGS, Intermap, iPC, NRCAN, Esri Japan, METI, Esri China (Hong Kong), Esri (Thailand), TomTom, 2013

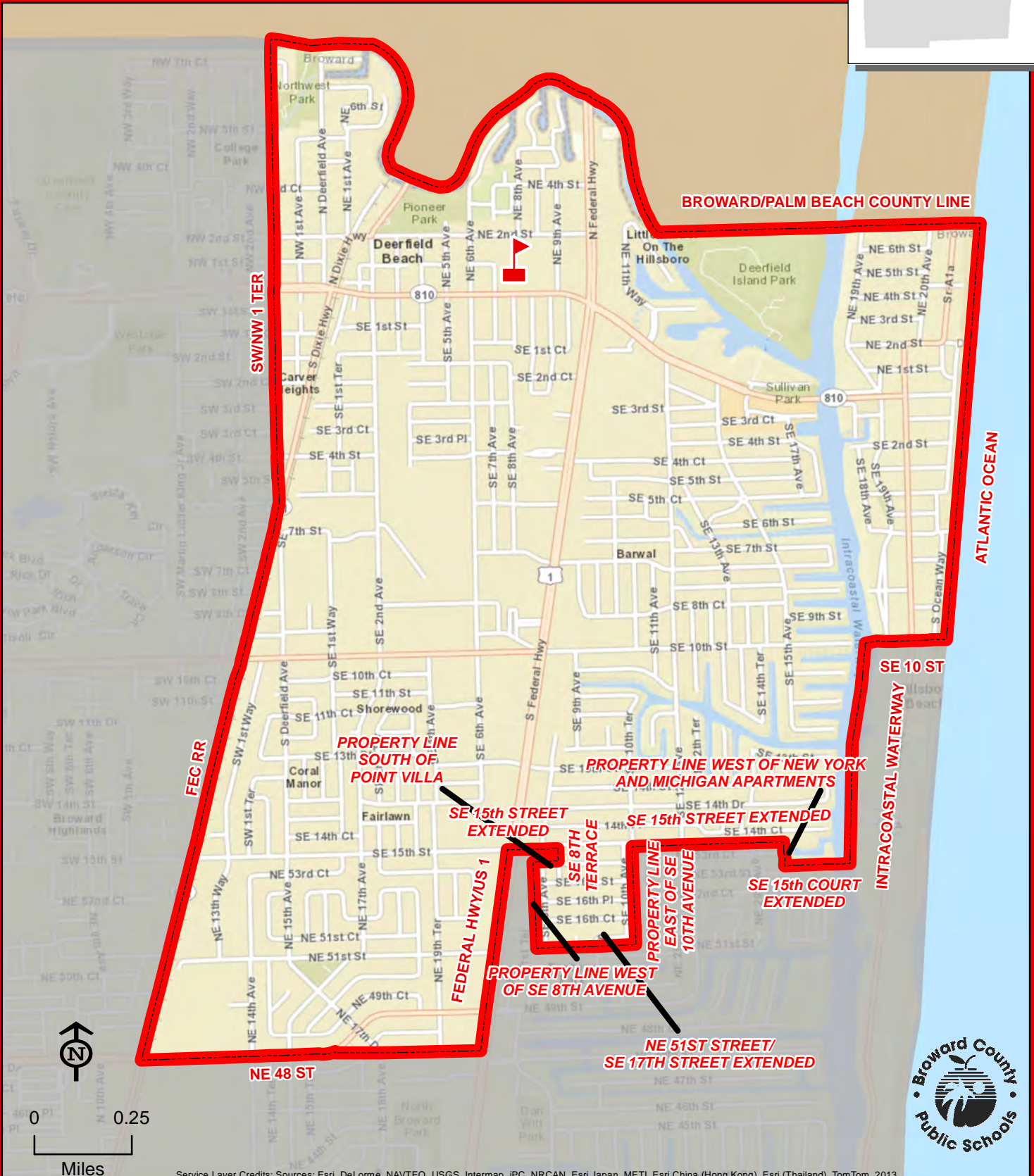
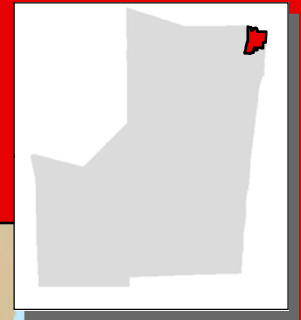
THIS MAP IS FOR CONCEPTUAL PURPOSES ONLY AND SHOULD NOT BE USED FOR LEGAL BOUNDARY DETERMINATIONS

7025 SW 39 STREET
DAVIE, FLORIDA 33314
754-323-5400



DEERFIELD BEACH ELEMENTARY SCHOOL

650 NE 1 STREET
DEERFIELD BEACH, FLORIDA 33441
754-322-6100



DEERFIELD BEACH

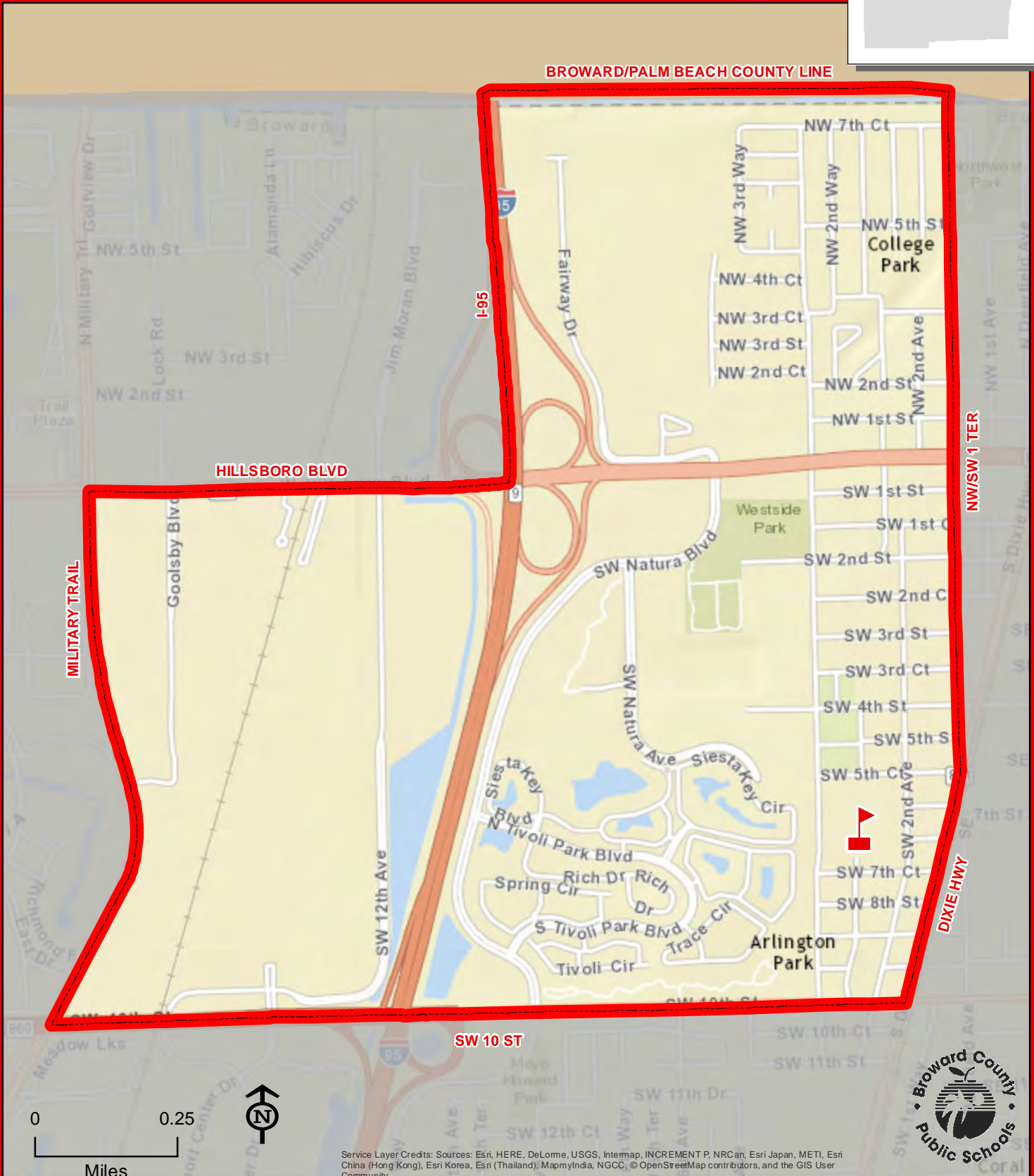
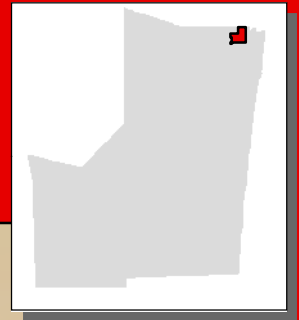


THIS MAP IS FOR CONCEPTUAL PURPOSES ONLY AND SHOULD NOT BE USED FOR LEGAL BOUNDARY DETERMINATIONS

DEERFIELD PARK ELEMENTARY SCHOOL

650 SW 3 AVENUE
DEERFIELD BEACH, FLORIDA 33441
754-322-6150

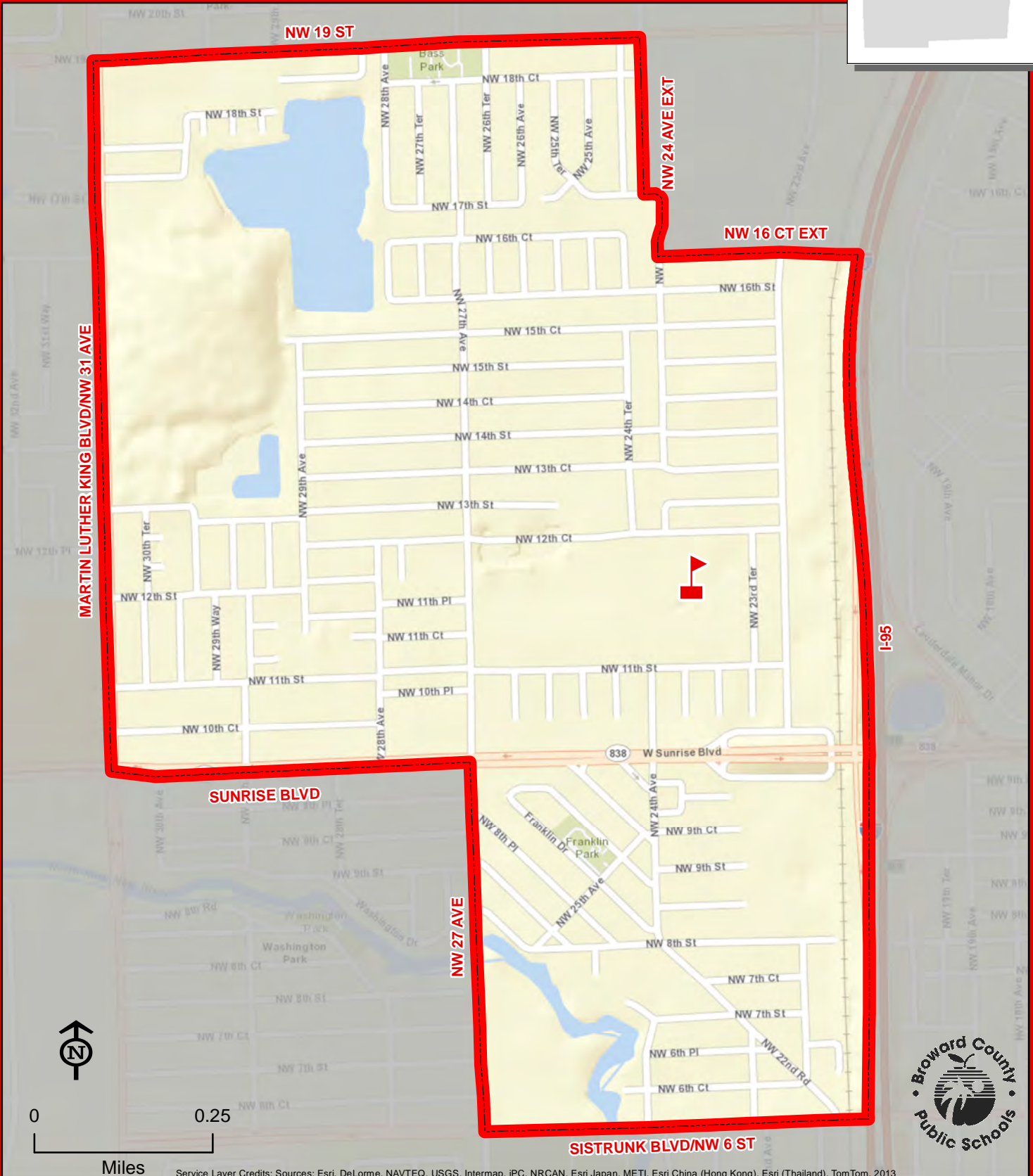
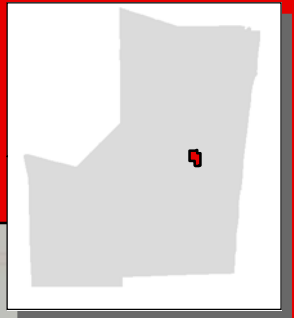
Magnet School



THIS MAP IS FOR CONCEPTUAL PURPOSES ONLY AND SHOULD NOT BE USED FOR LEGAL BOUNDARY DETERMINATIONS

DILLARD ELEMENTARY SCHOOL

2330 NW 12 COURT
FORT LAUDERDALE, FLORIDA 33311
754-322-6200



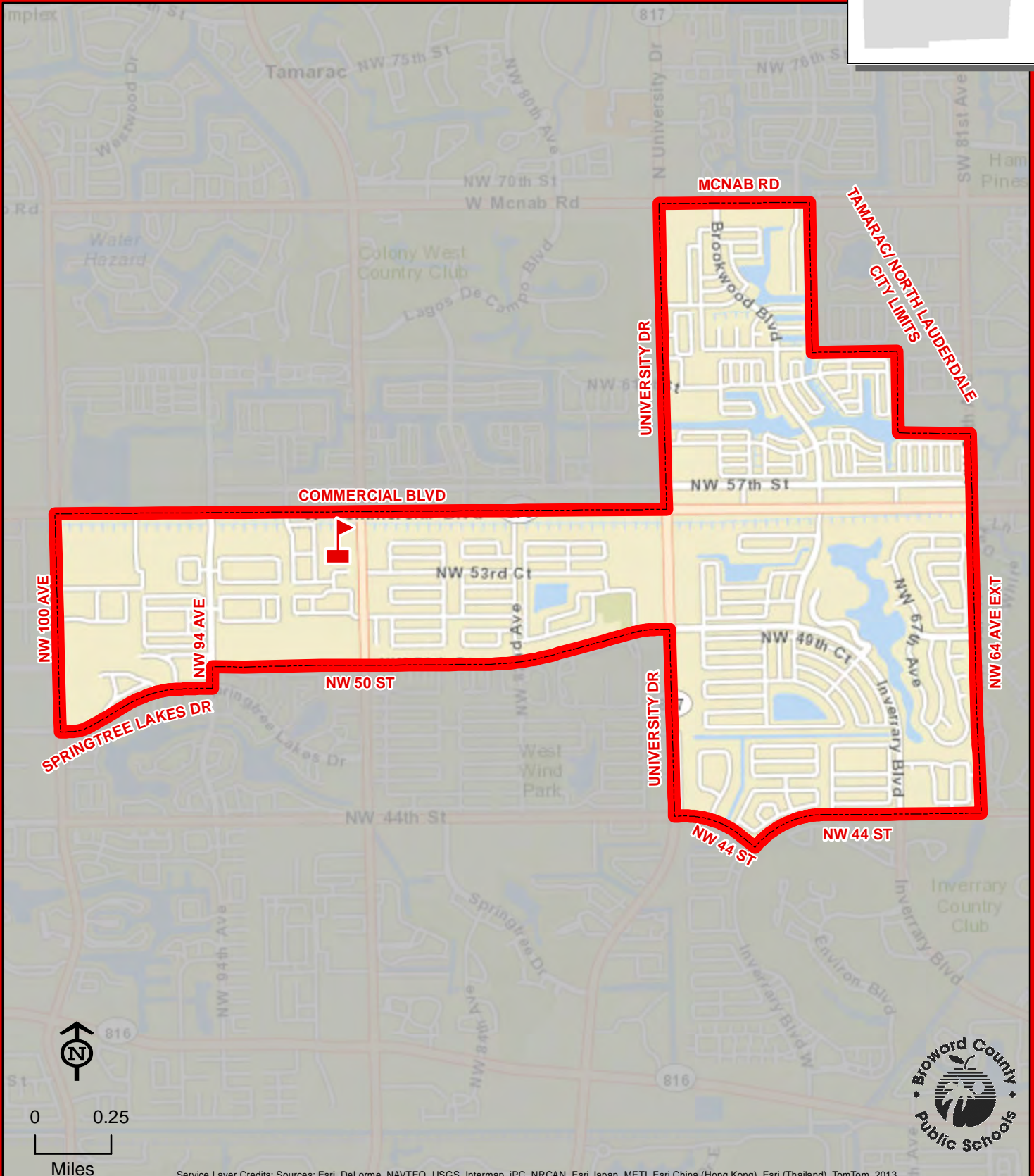
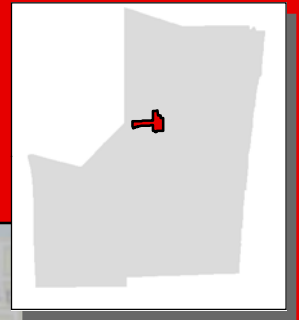
THIS MAP IS FOR CONCEPTUAL PURPOSES ONLY AND SHOULD NOT BE USED FOR LEGAL BOUNDARY DETERMINATIONS

DISCOVERY ELEMENTARY SCHOOL

8800 NW 54 COURT

SUNRISE, FLORIDA 33351

754-322-9100

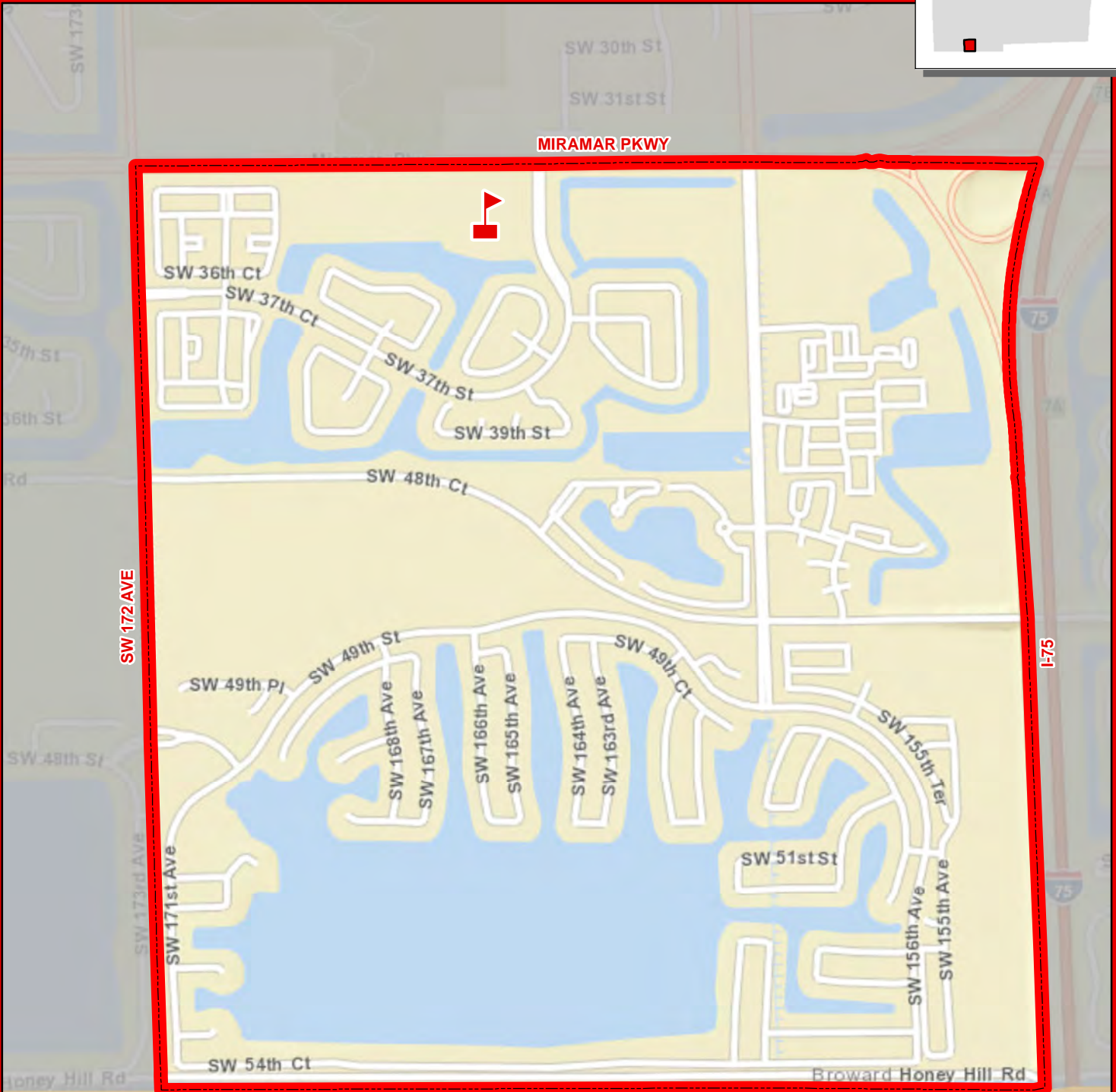
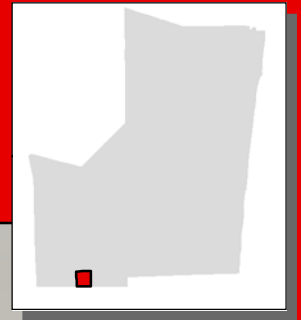


Service Layer Credits: Sources: Esri, DeLorme, NAVTEQ, USGS, Intermap, iPC, NRCAN, Esri Japan, METI, Esri China (Hong Kong), Esri (Thailand), TomTom, 2013

THIS MAP IS FOR CONCEPTUAL PURPOSES ONLY AND SHOULD NOT BE USED FOR LEGAL BOUNDARY DETERMINATIONS

DOLPHIN BAY ELEMENTARY SCHOOL

16450 MIRAMAR PARKWAY
MIRAMAR, FLORIDA 33027
754-323-8000



0 0.25
Miles

BROWARD/MIAMI-DADE COUNTY LINE



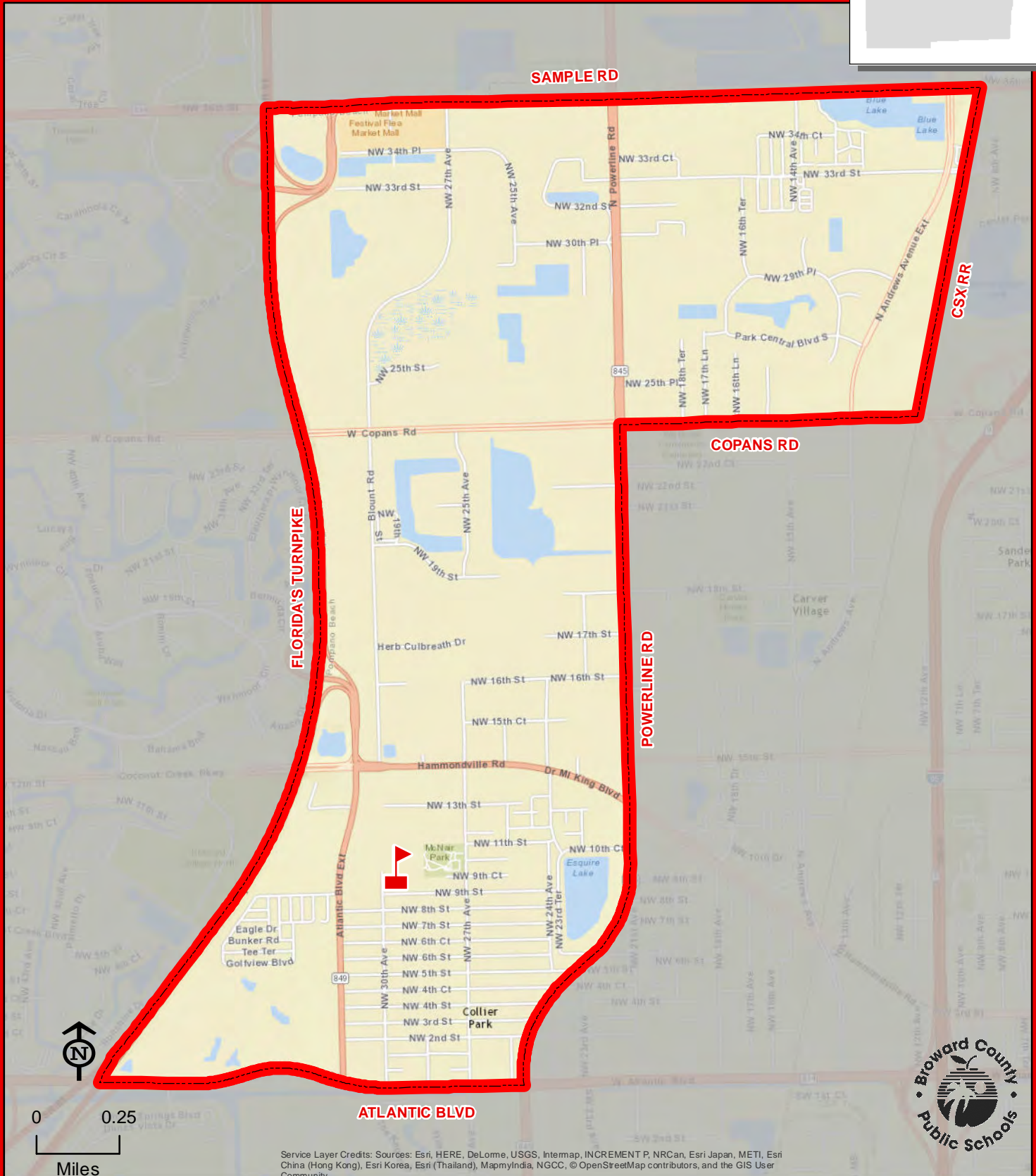
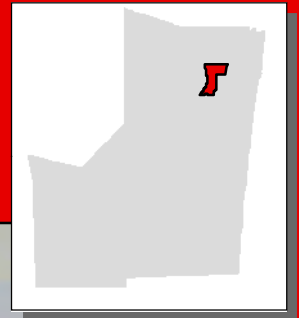
Service Layer Credits: Sources: Esri, DeLorme, NAVTEQ, USGS, Intermap, IPC, NRCAN, Esri Japan, METI, Esri China (Hong Kong), Esri (Thailand), TomTom, 2013

THIS MAP IS FOR CONCEPTUAL PURPOSES ONLY AND SHOULD NOT BE USED FOR LEGAL BOUNDARY DETERMINATIONS

DREW, CHARLES ELEMENTARY SCHOOL

1000 NW 31 AVENUE
POMPANO BEACH, FLORIDA 33060
754-322-6250

Magnet School



DREW, CHARLES

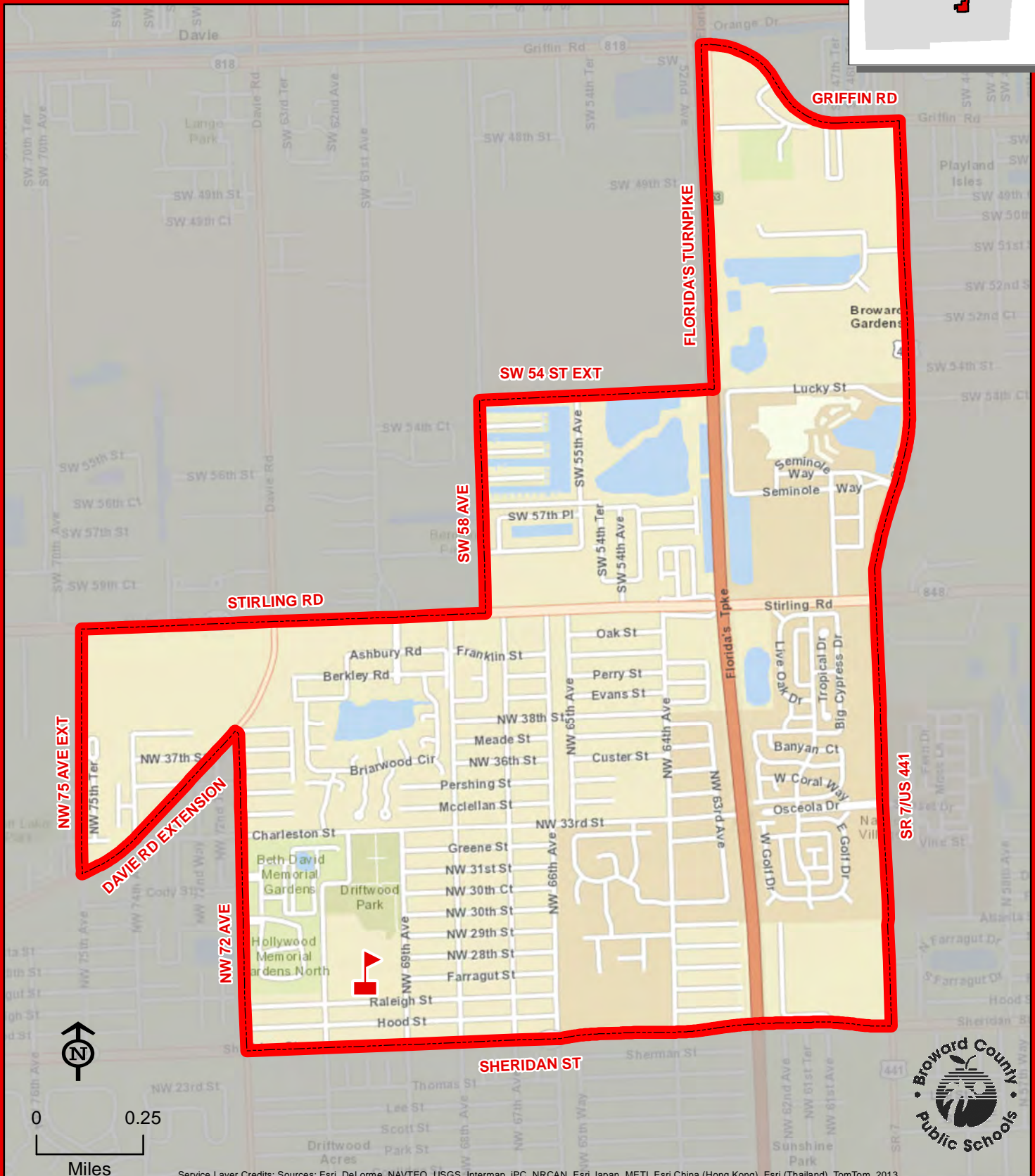
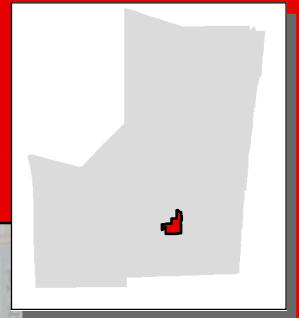


Service Layer Credits: Sources: Esri, HERE, DeLorme, USGS, Intermap, INCREMENT P, NRCan, Esri Japan, METI, Esri China (Hong Kong), Esri Korea, Esri (Thailand), MapmyIndia, NGCC, © OpenStreetMap contributors, and the GIS User Community

THIS MAP IS FOR CONCEPTUAL PURPOSES ONLY AND SHOULD NOT BE USED FOR LEGAL BOUNDARY DETERMINATIONS

DRIFTWOOD ELEMENTARY SCHOOL

2700 NW 69 AVENUE
HOLLYWOOD, FLORIDA 33024
754-323-5450



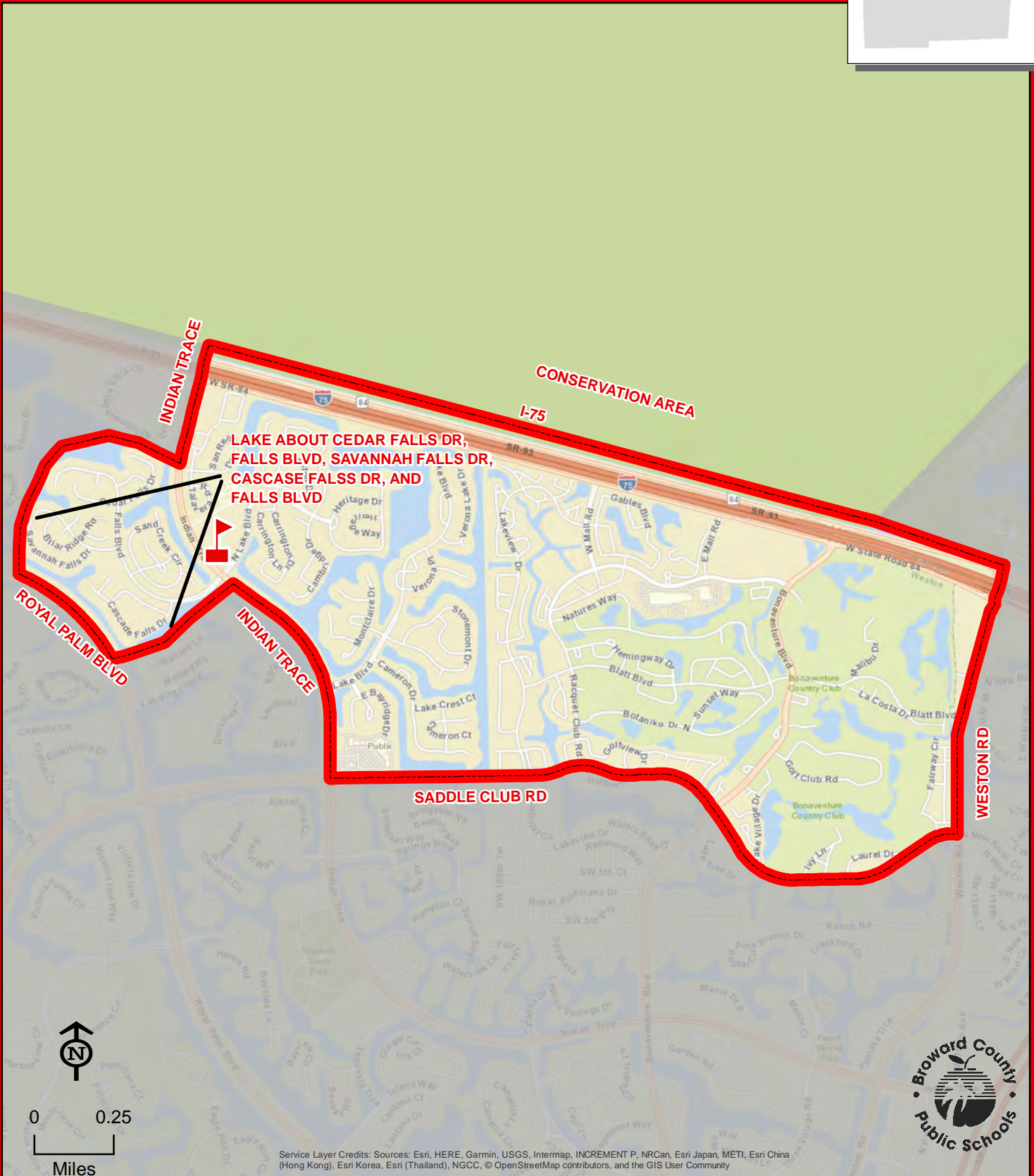
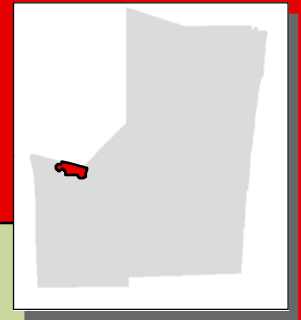
DRIFTWOOD

THIS MAP IS FOR CONCEPTUAL PURPOSES ONLY AND SHOULD NOT BE USED FOR LEGAL BOUNDARY DETERMINATIONS

EAGLE POINT ELEMENTARY SCHOOL

100 INDIAN TRACE
WESTON, FLORIDA 33326
754-323-5500

Innovative Program



EAGLE POINT

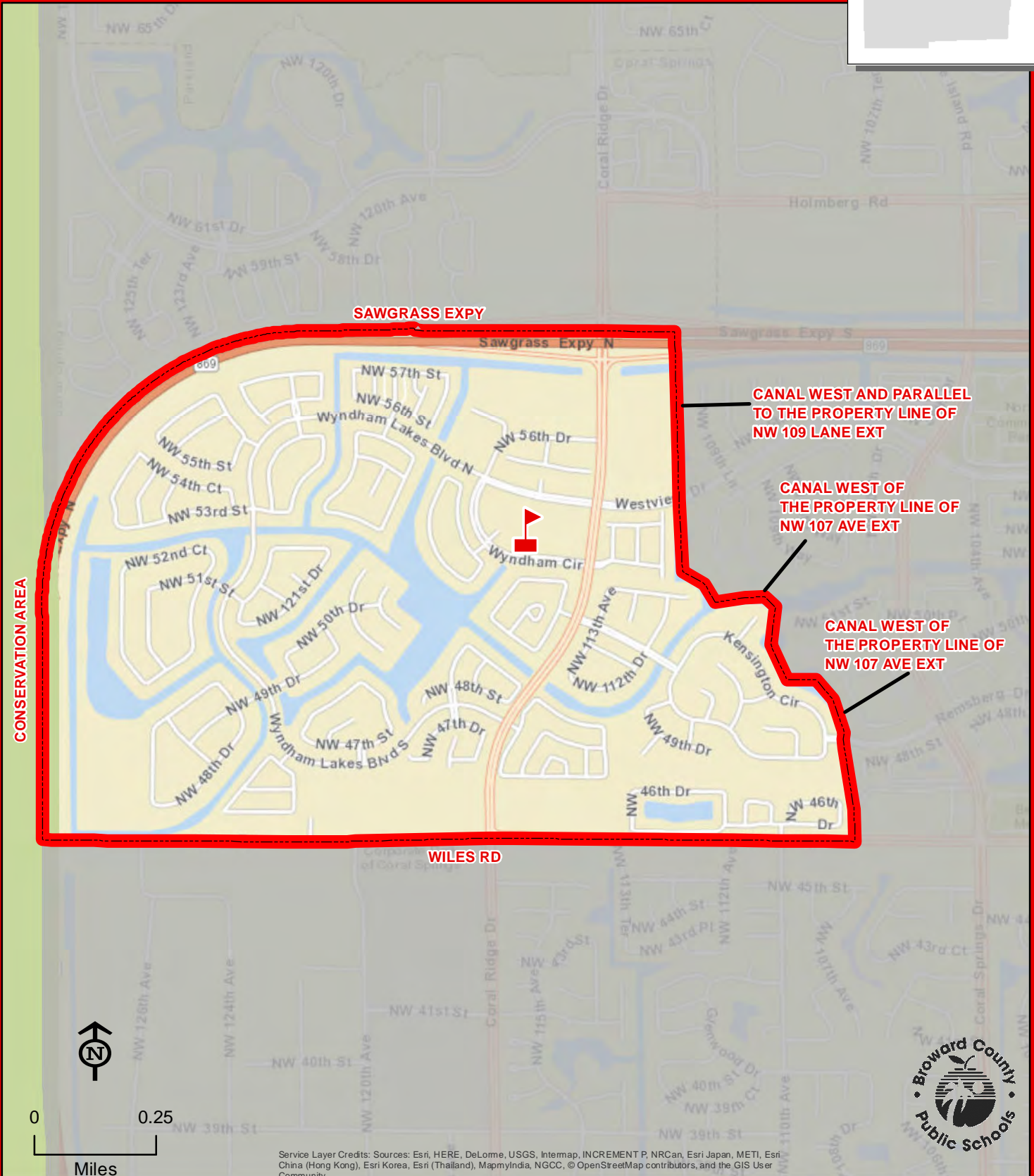
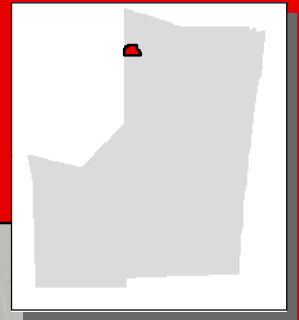


Service Layer Credits: Sources: Esri, HERE, Garmin, USGS, Intermap, INCREMENT P, NRCan, Esri Japan, METI, Esri China (Hong Kong), Esri Korea, Esri (Thailand), NGCC, © OpenStreetMap contributors, and the GIS User Community

THIS MAP IS FOR CONCEPTUAL PURPOSES ONLY AND SHOULD NOT BE USED FOR LEGAL BOUNDARY DETERMINATIONS

EAGLE RIDGE ELEMENTARY SCHOOL

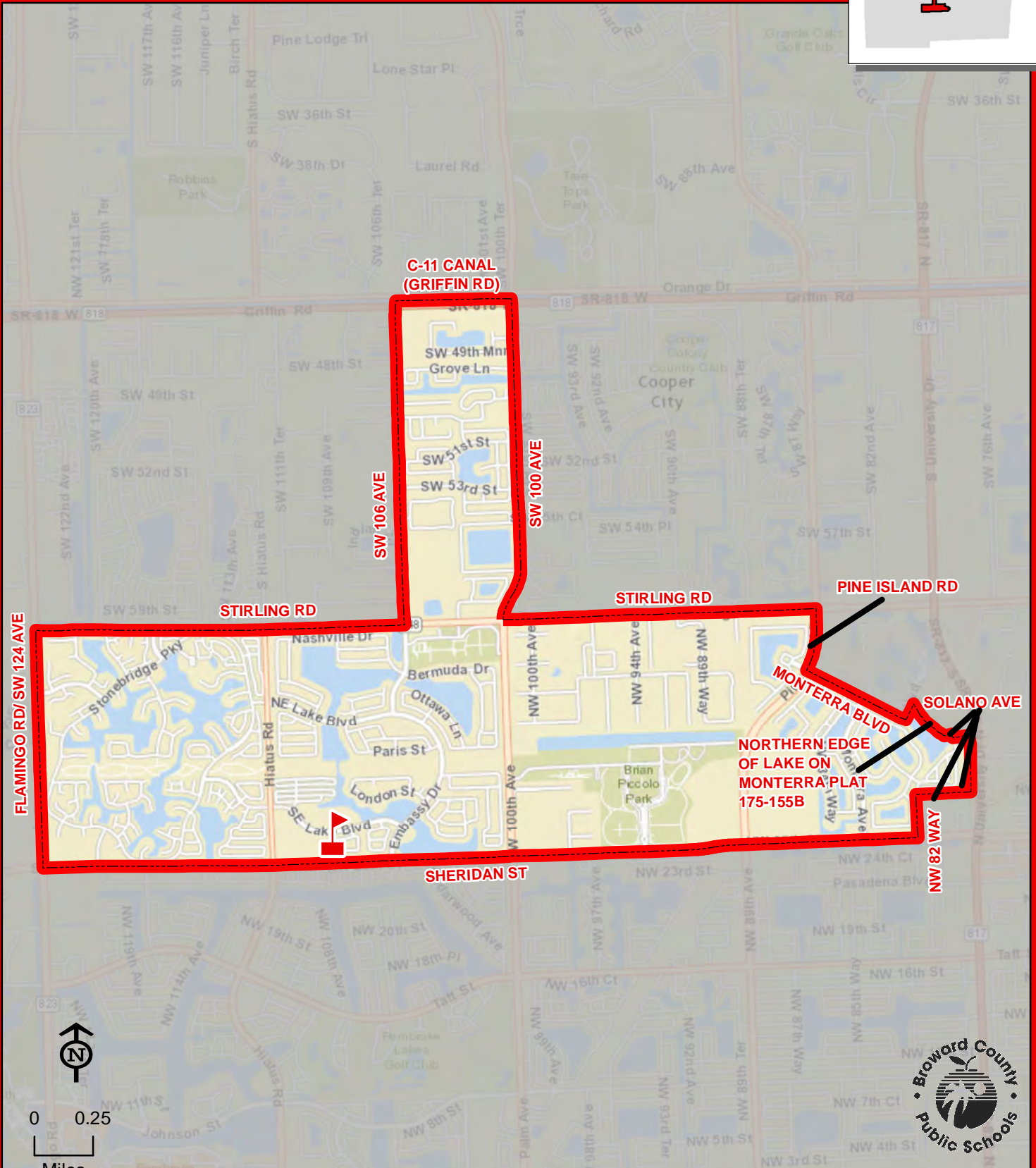
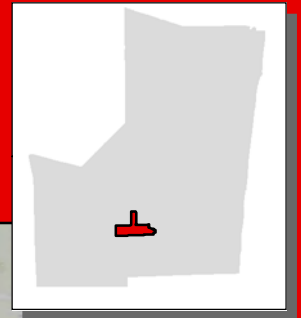
11500 WESTVIEW DRIVE
CORAL SPRINGS, FLORIDA 33076
754-322-6300



THIS MAP IS FOR CONCEPTUAL PURPOSES ONLY AND SHOULD NOT BE USED FOR LEGAL BOUNDARY DETERMINATIONS

EMBASSY CREEK ELEMENTARY SCHOOL

10905 SE LAKE BOULEVARD
COOPER CITY, FLORIDA 33026
754-323-5550

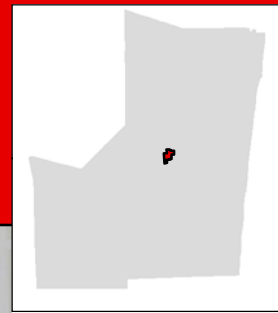


EMBASSY CREEK

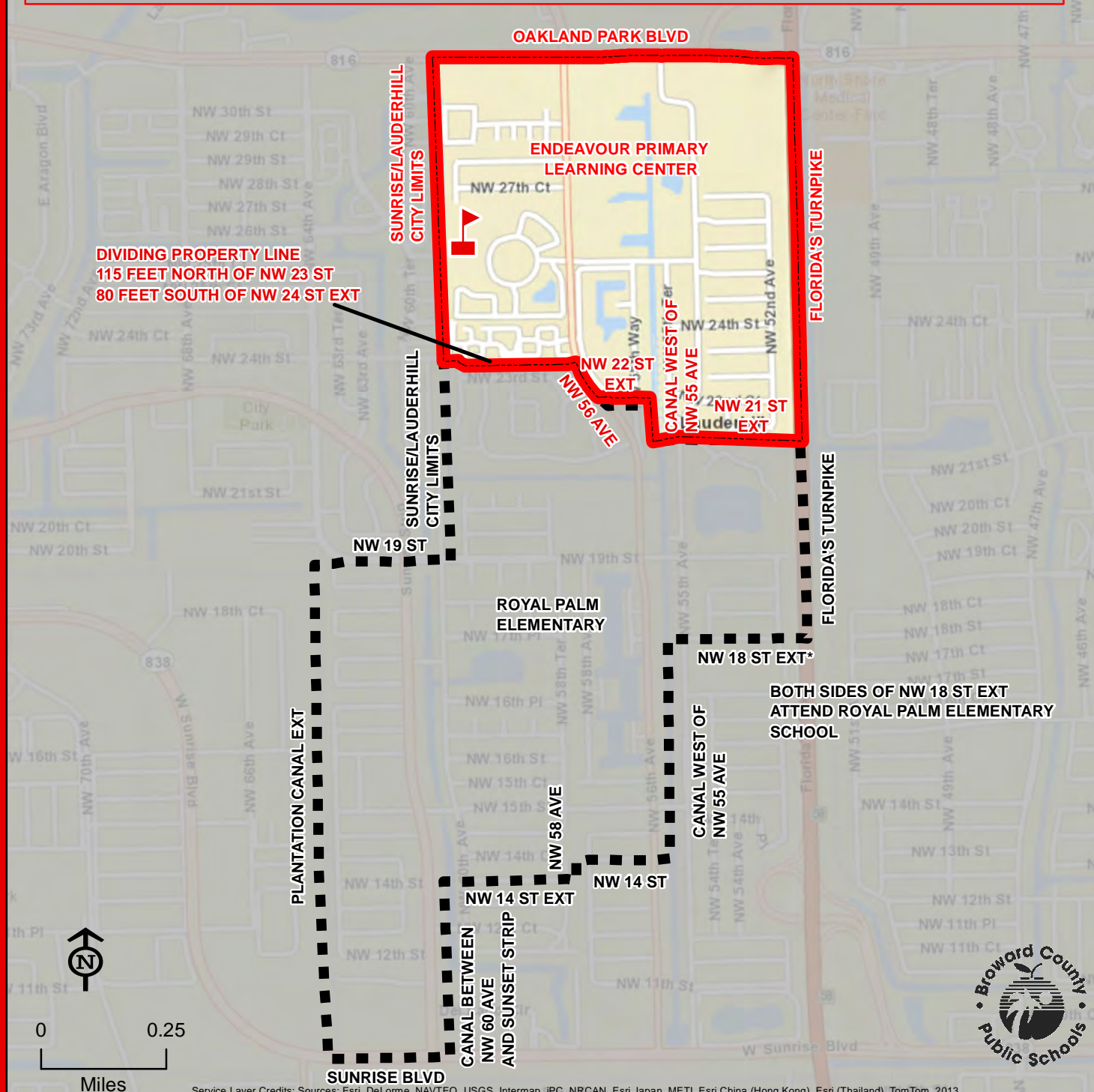
Service Layer Credits: Sources: Esri, HERE, DeLorme, USGS, Intermap, increment P Corp., NRCAN, Esri Japan, METI, Esri China (Hong Kong), Esri (Thailand), TomTom, MapmyIndia, © OpenStreetMap contributors, and the GIS User Community

THIS MAP IS FOR CONCEPTUAL PURPOSES ONLY AND SHOULD NOT BE USED FOR LEGAL BOUNDARY DETERMINATIONS

2701 NW 56 AVENUE
LAUDERHILL, FLORIDA 33313
754-321-6600



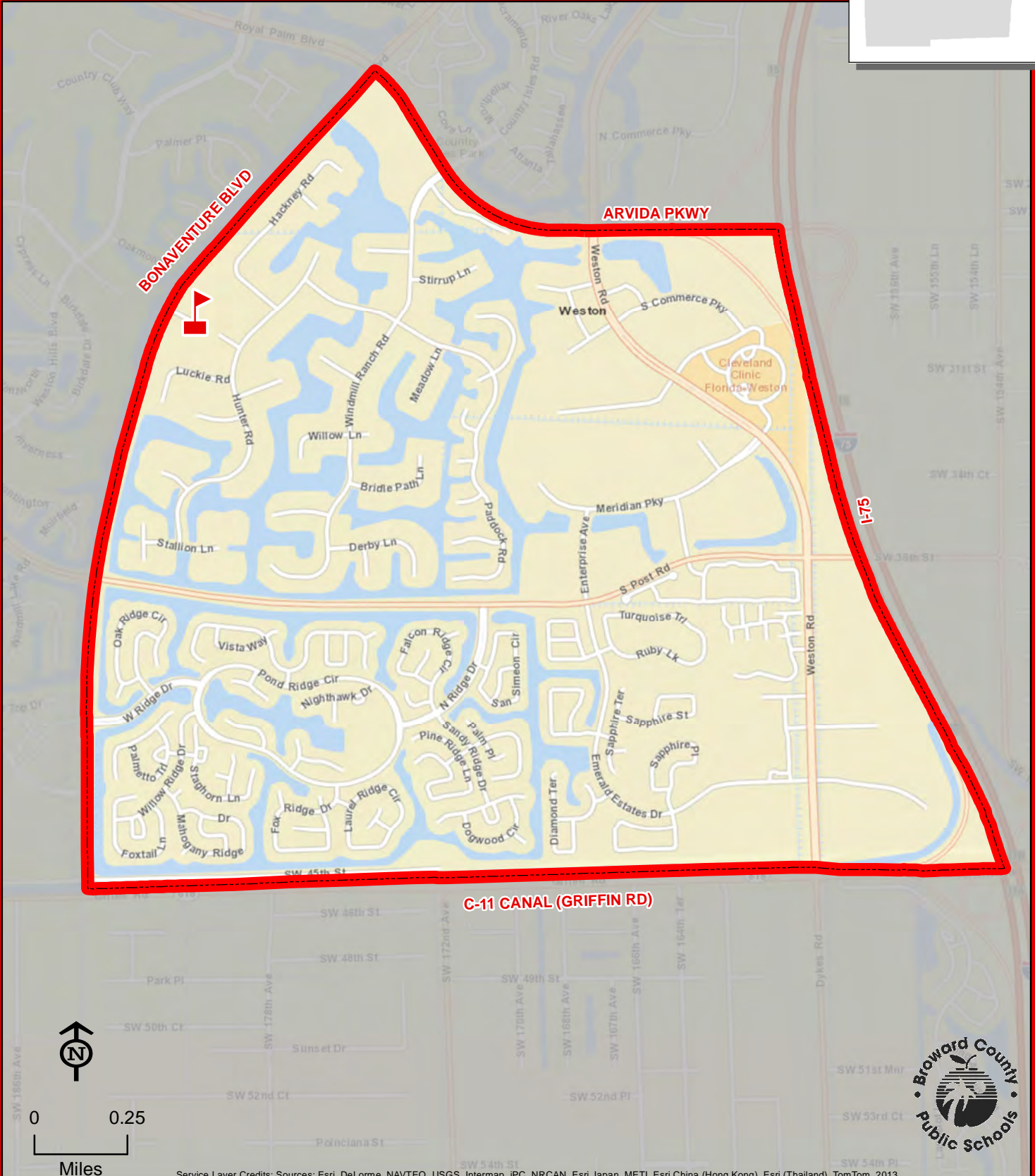
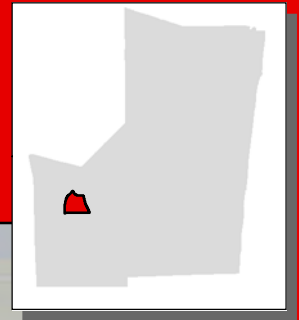
Kindergarten through third grade students residing within the Endeavour Primary Learning Center attendance area attend Endeavour Primary Learning Center. Fourth and fifth grade students residing within the Endeavour Primary Learning Center attendance area attend Royal Palm Elementary School.



ENDEAVOUR PRIMARY LEARNING CENTER

EVERGLADES ELEMENTARY SCHOOL

2900 BONAVENTURE BOULEVARD
WESTON, FLORIDA 33331
754-323-5600



EVERGLADES



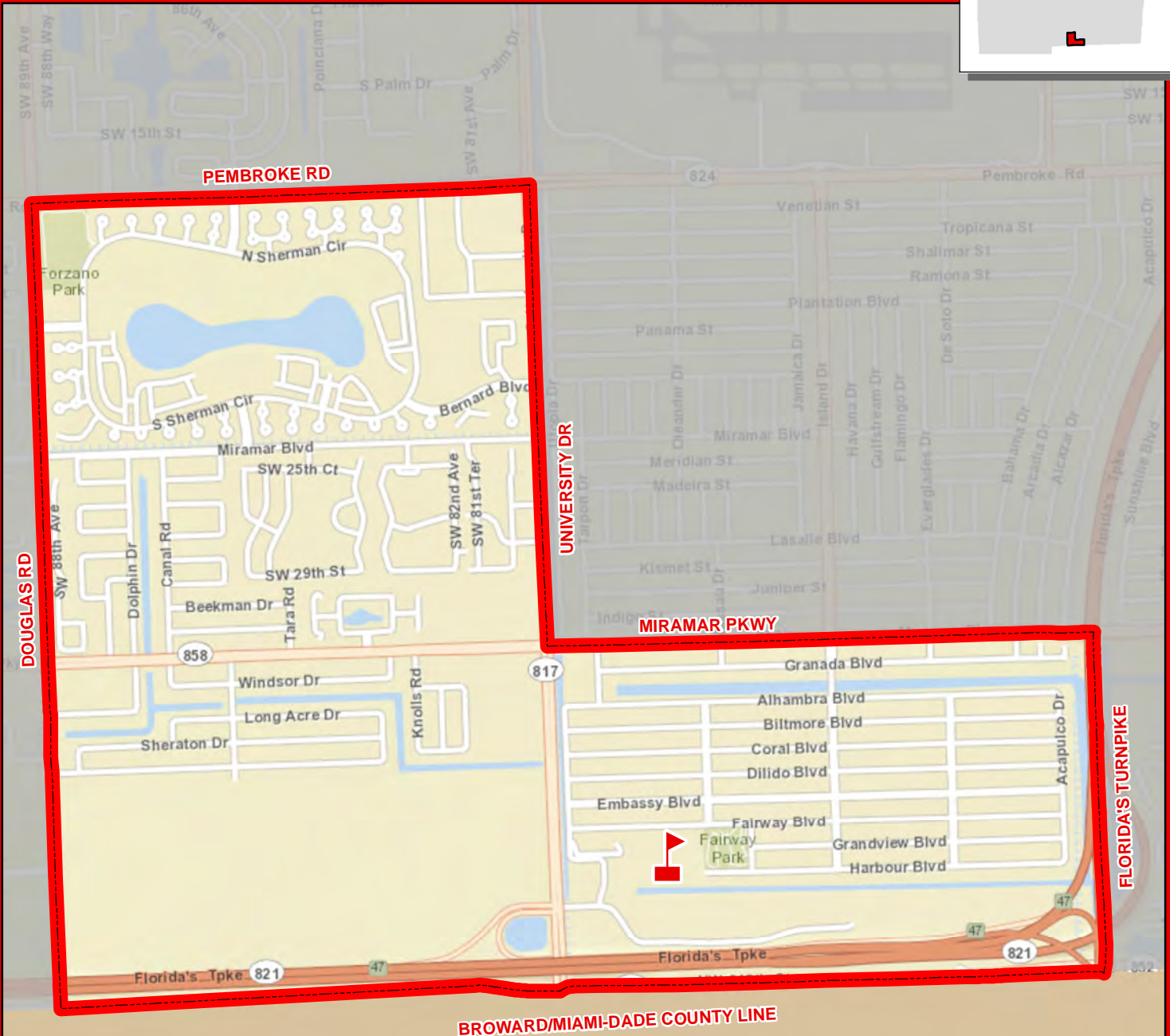
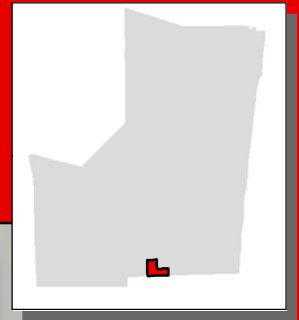
THIS MAP IS FOR CONCEPTUAL PURPOSES ONLY AND SHOULD NOT BE USED FOR LEGAL BOUNDARY DETERMINATIONS

FAIRWAY ELEMENTARY SCHOOL

7850 FAIRWAY BOULEVARD

MIRAMAR, FLORIDA 33023

754-323-5650



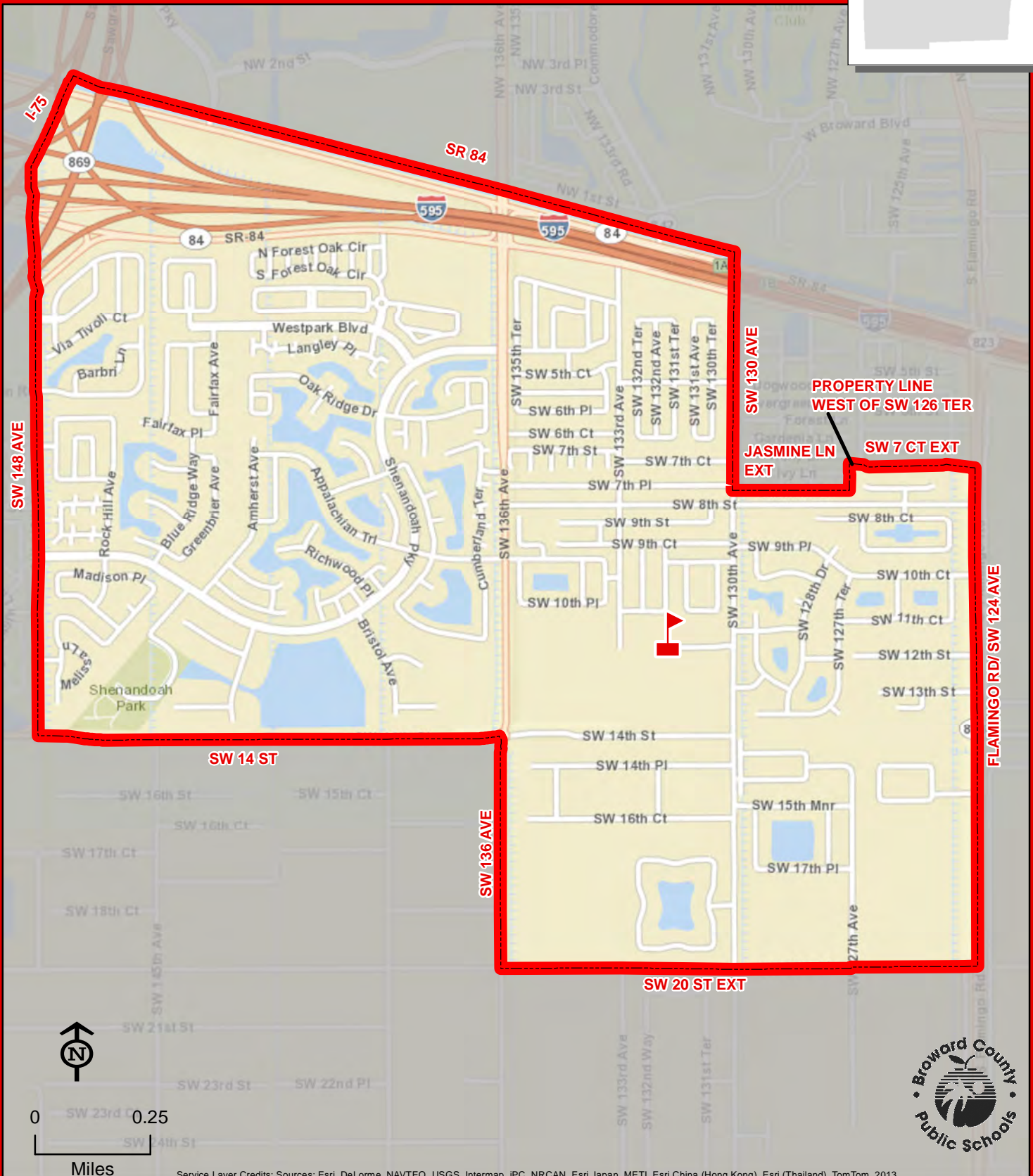
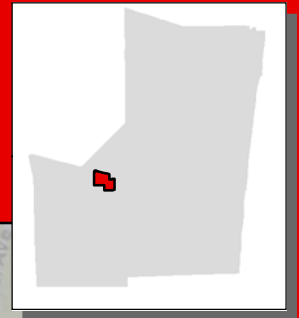
0 0.25
Miles

Service Layer Credits: Sources: Esri, DeLorme, NAVTEQ, USGS, Intermap, IPC, NRCAN, Esri Japan, METI, Esri China (Hong Kong), Esri (Thailand), TomTom, 2013

THIS MAP IS FOR CONCEPTUAL PURPOSES ONLY AND SHOULD NOT BE USED FOR LEGAL BOUNDARY DETERMINATIONS



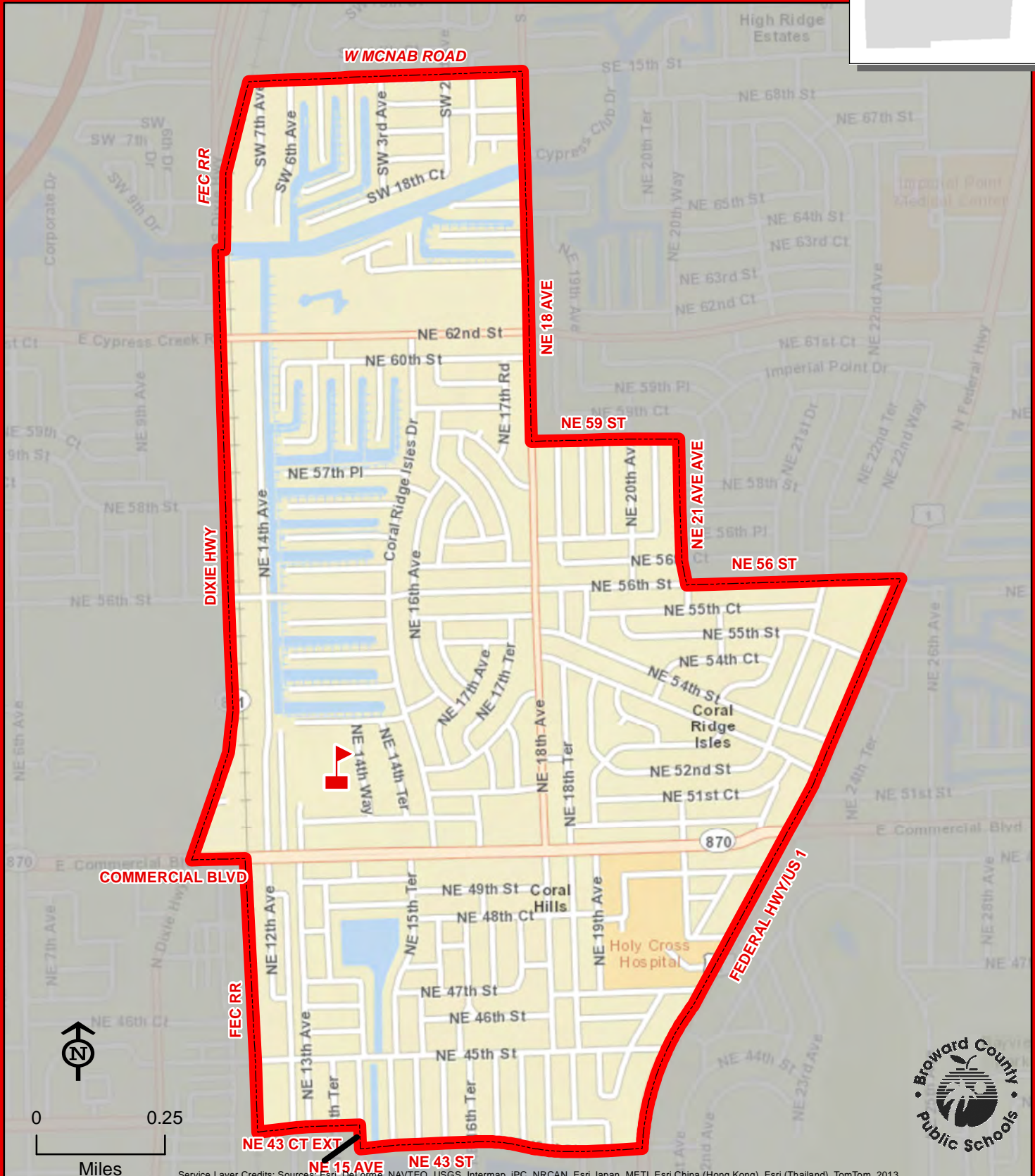
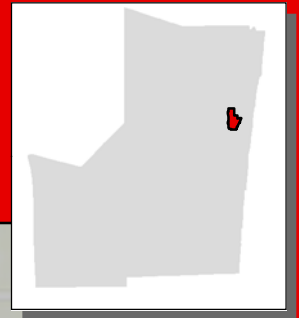
1130 SW 133 AVENUE
DAVIE, FLORIDA 33325
754-323-5700



THIS MAP IS FOR CONCEPTUAL PURPOSES ONLY AND SHOULD NOT BE USED FOR LEGAL BOUNDARY DETERMINATIONS

FLORANADA ELEMENTARY SCHOOL

5251 NE 14 WAY
FORT LAUDERDALE, FLORIDA 33334
754-322-6350



FLORANADA



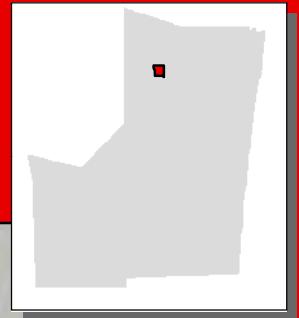
Service Layer Credits: Sources: Esri, DeLorme, NAVTEQ, USGS, Intermap, iPC, NRCAN, Esri Japan, METI, Esri China (Hong Kong), Esri (Thailand), TomTom, 2013

THIS MAP IS FOR CONCEPTUAL PURPOSES ONLY AND SHOULD NOT BE USED FOR LEGAL BOUNDARY DETERMINATIONS

FOREST HILLS ELEMENTARY SCHOOL

3100 NW 85 AVENUE
CORAL SPRINGS, FLORIDA 33065
754-322-6400

Innovative Program



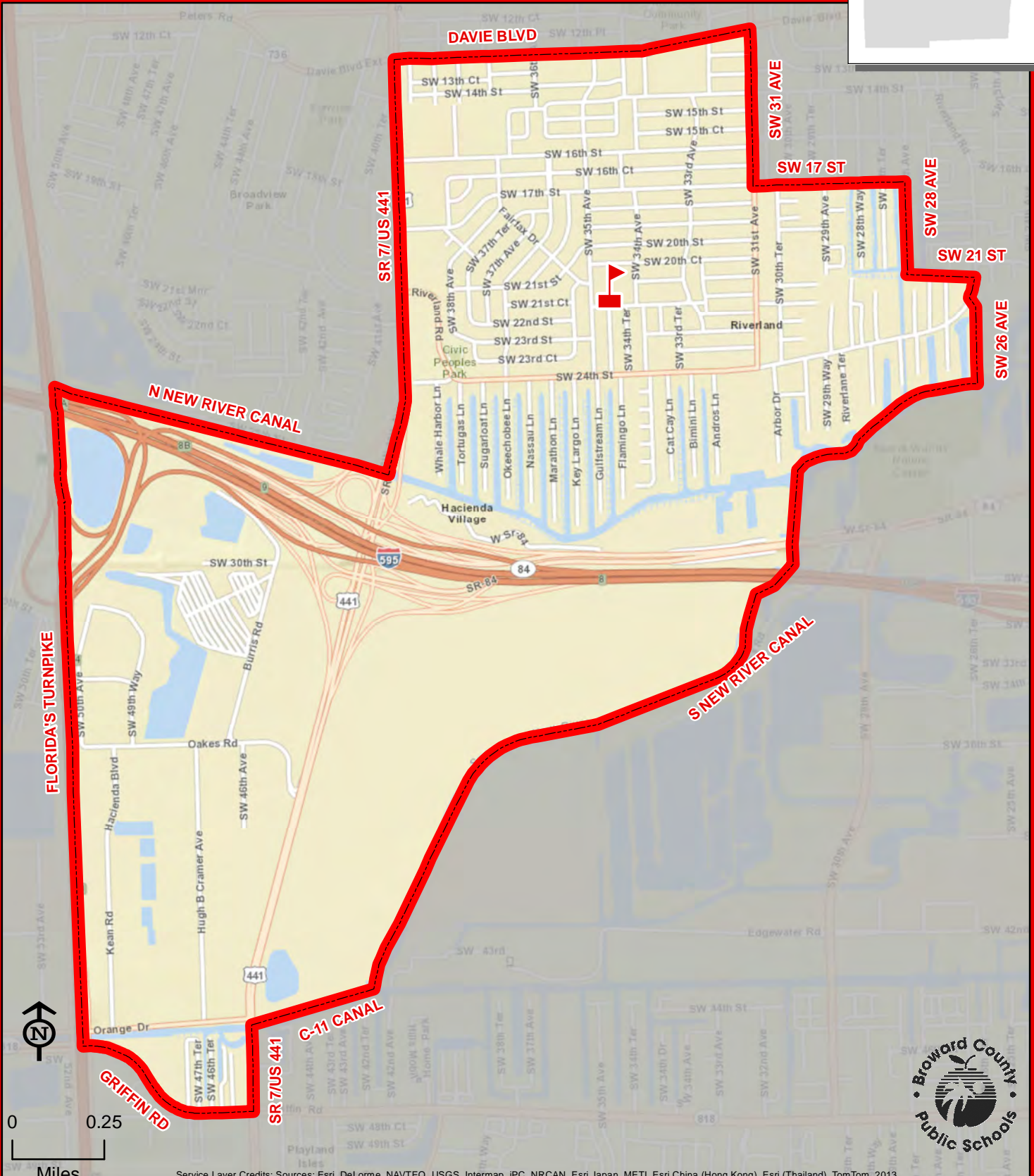
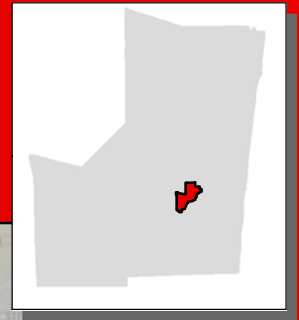
THIS MAP IS FOR CONCEPTUAL PURPOSES ONLY AND SHOULD NOT BE USED FOR LEGAL BOUNDARY DETERMINATIONS

FOSTER, STEPHEN ELEMENTARY SCHOOL

3471 SW 22 STREET

FORT LAUDERDALE, FLORIDA 33312

754-323-5750



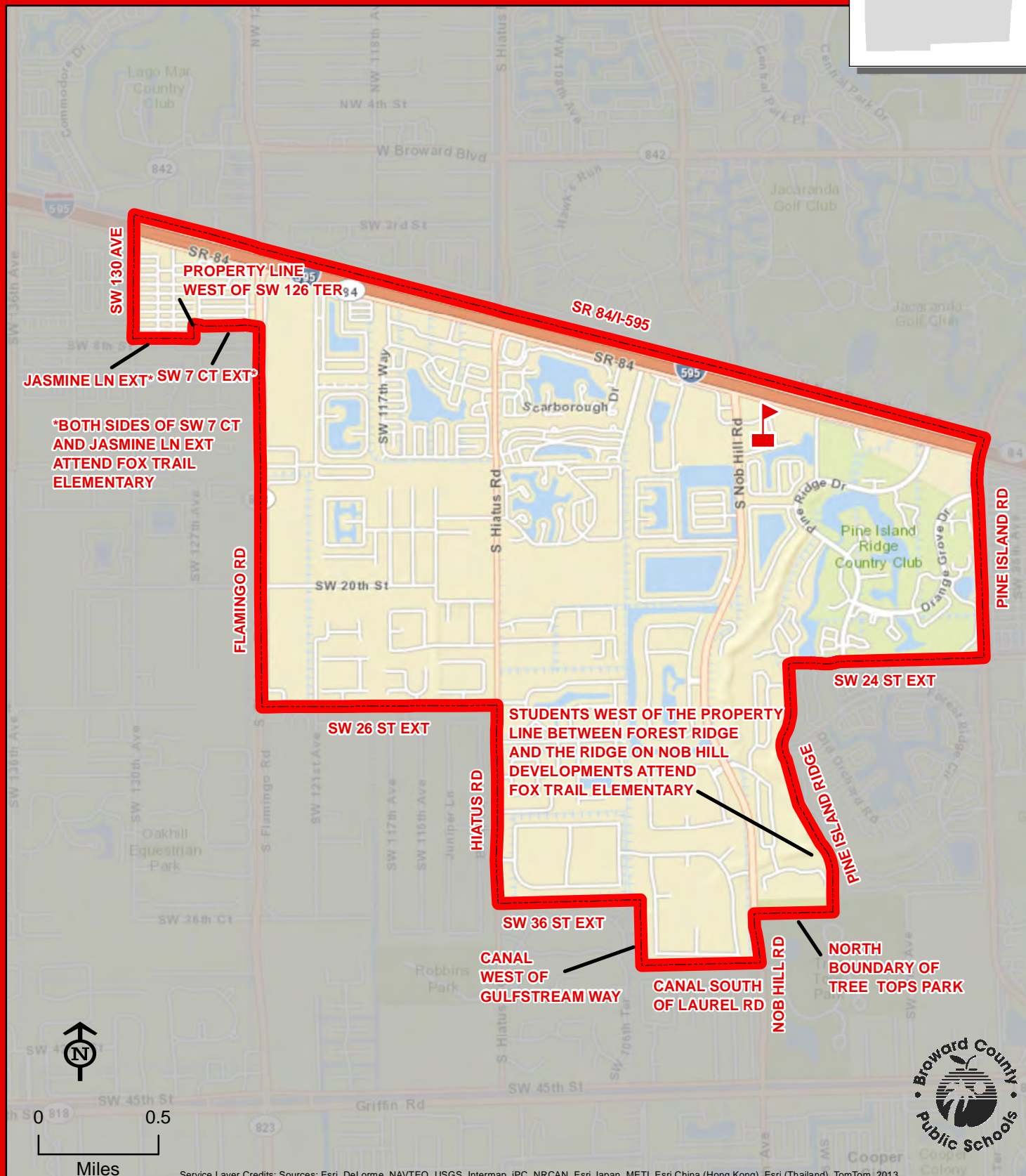
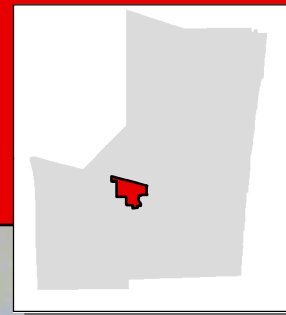
FOSTER, STEPHEN



Service Layer Credits: Sources: Esri, DeLorme, NAVTEQ, USGS, Intermap, IPC, NRCAN, Esri Japan, METI, Esri China (Hong Kong), Esri (Thailand), TomTom, 2013

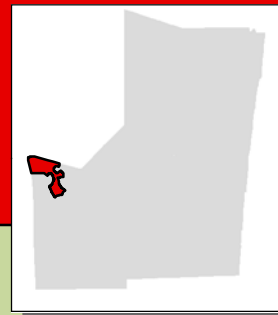
THIS MAP IS FOR CONCEPTUAL PURPOSES ONLY AND SHOULD NOT BE USED FOR LEGAL BOUNDARY DETERMINATIONS

1250 NOB HILL ROAD
DAVIE, FLORIDA 33324
754-323-5800

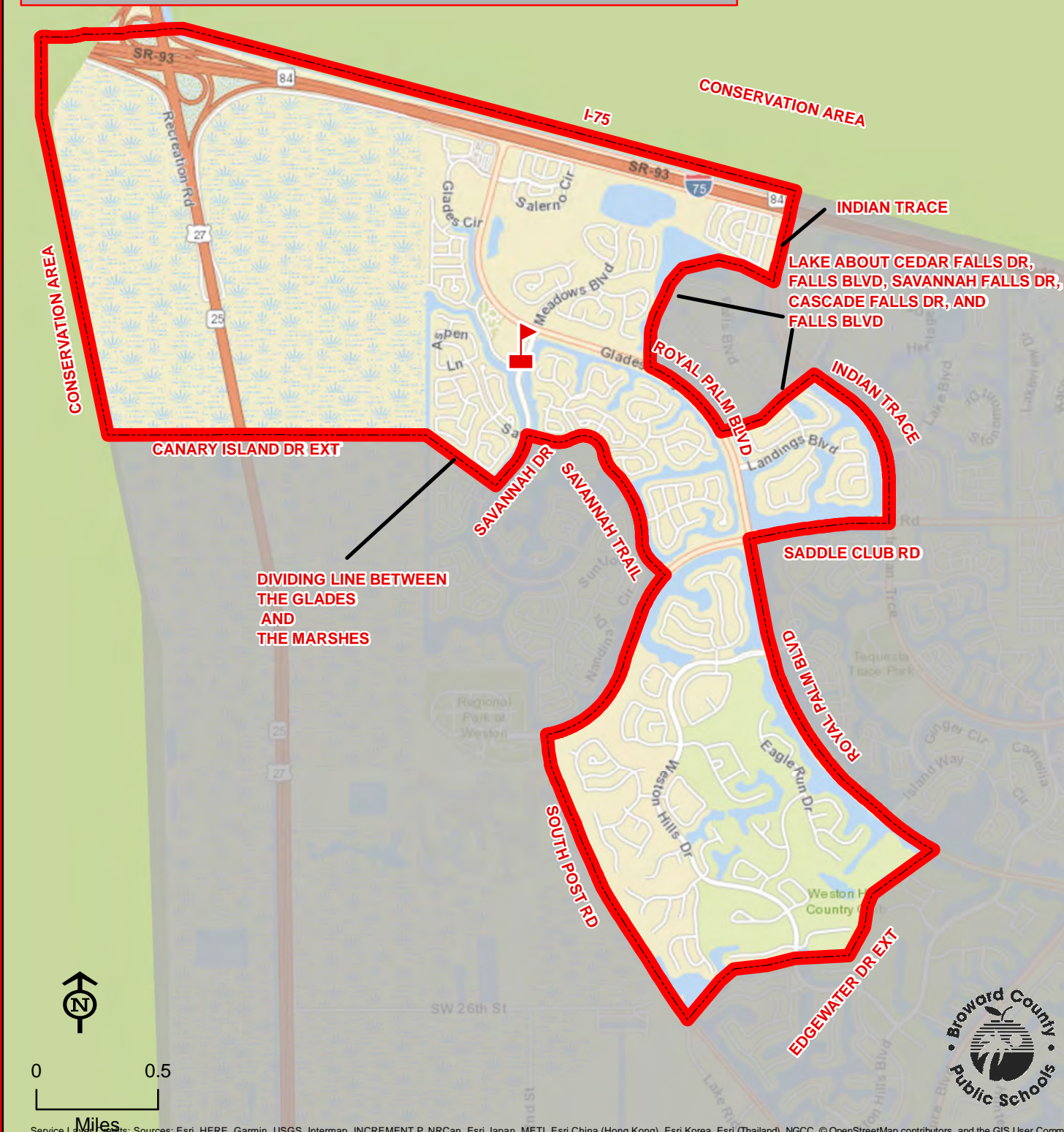


THIS MAP IS FOR CONCEPTUAL PURPOSES ONLY AND SHOULD NOT BE USED FOR LEGAL BOUNDARY DETERMINATIONS

1101 ARVIDA PARKWAY
WESTON, FLORIDA 33327
754-323-5850

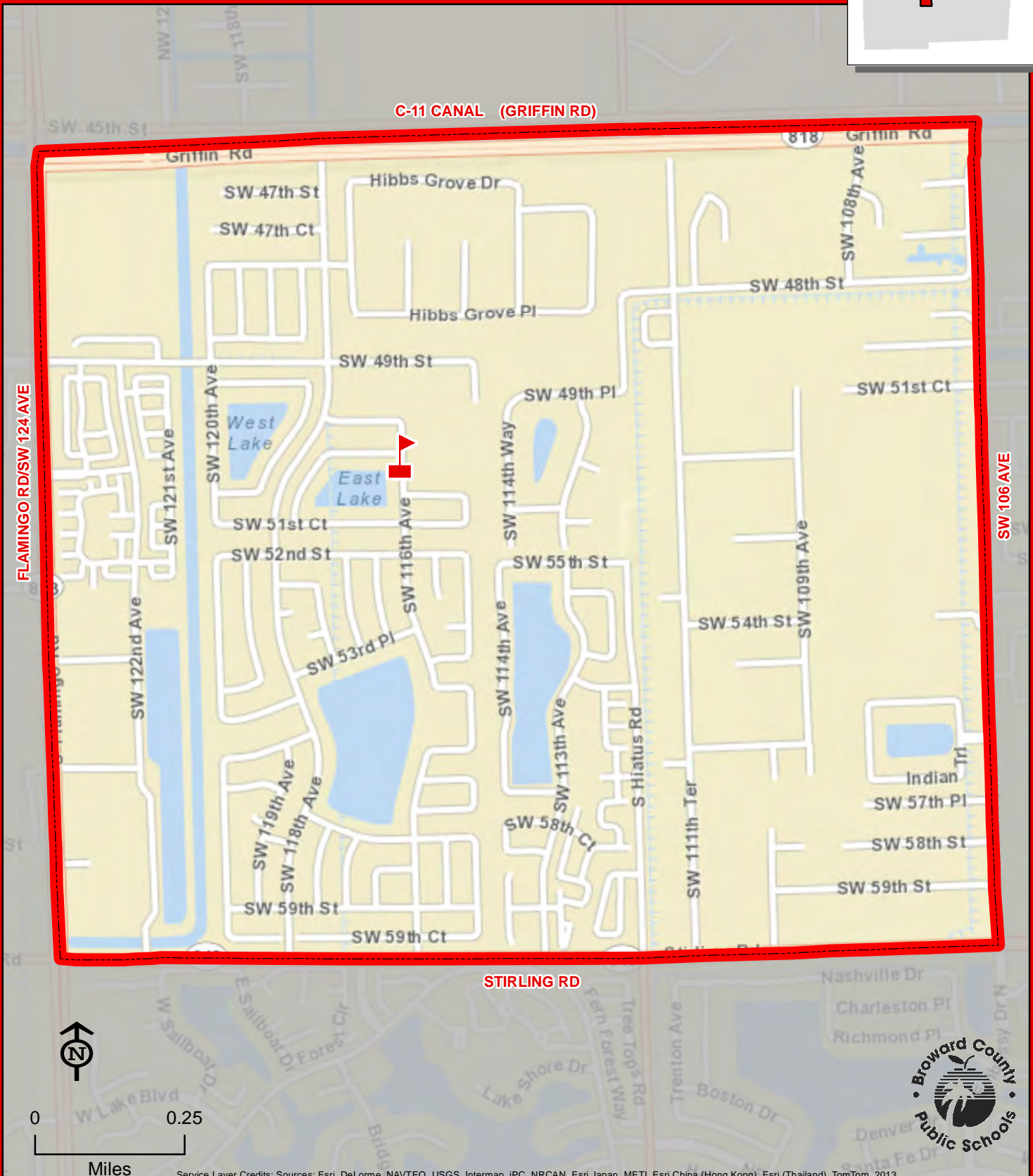
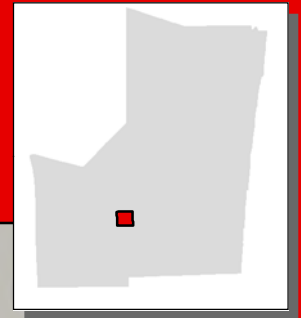


Elementary school students residing in the Conservation Area from the Miami-Dade County line to Interstate I-75 attend Chapel Trail Elementary School.



GATOR RUN

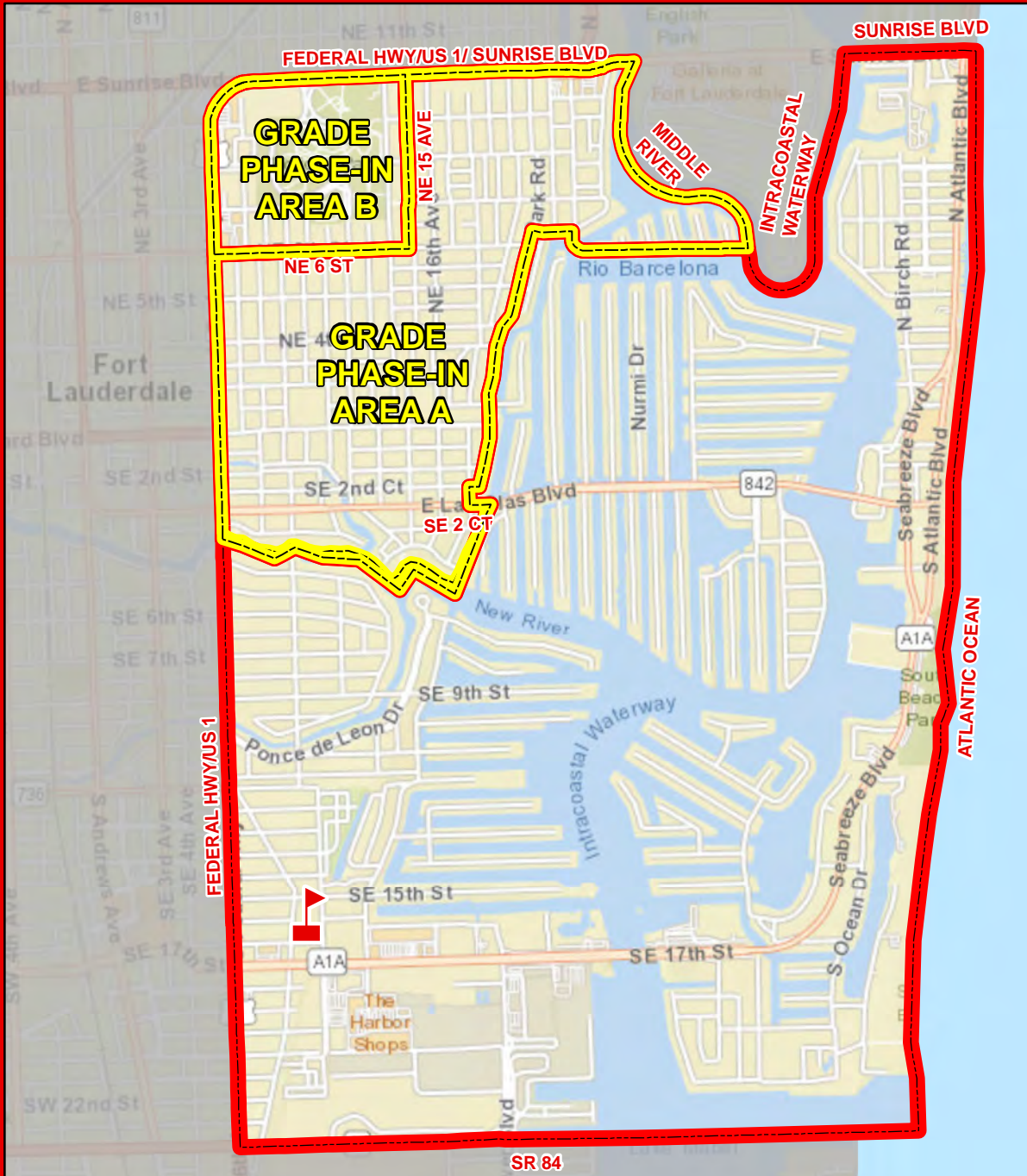
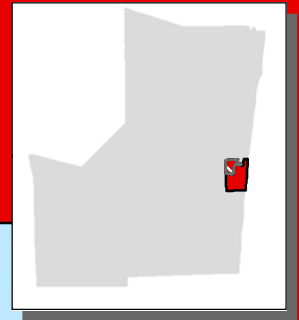
5050 SW 116 AVENUE
COOPER CITY, FLORIDA 33330
754-323-5900



HARBORDALE ELEMENTARY SCHOOL

900 SE 15 STREET
FORT LAUDERDALE, FLORIDA 33316
754-323-6050

Boundary Phase-In Area



Grade Phase-In Area A: In 2019/20, kindergarten through fourth grade are assigned to Harbordale Elementary School, fifth grade is assigned to Walker Elementary School.

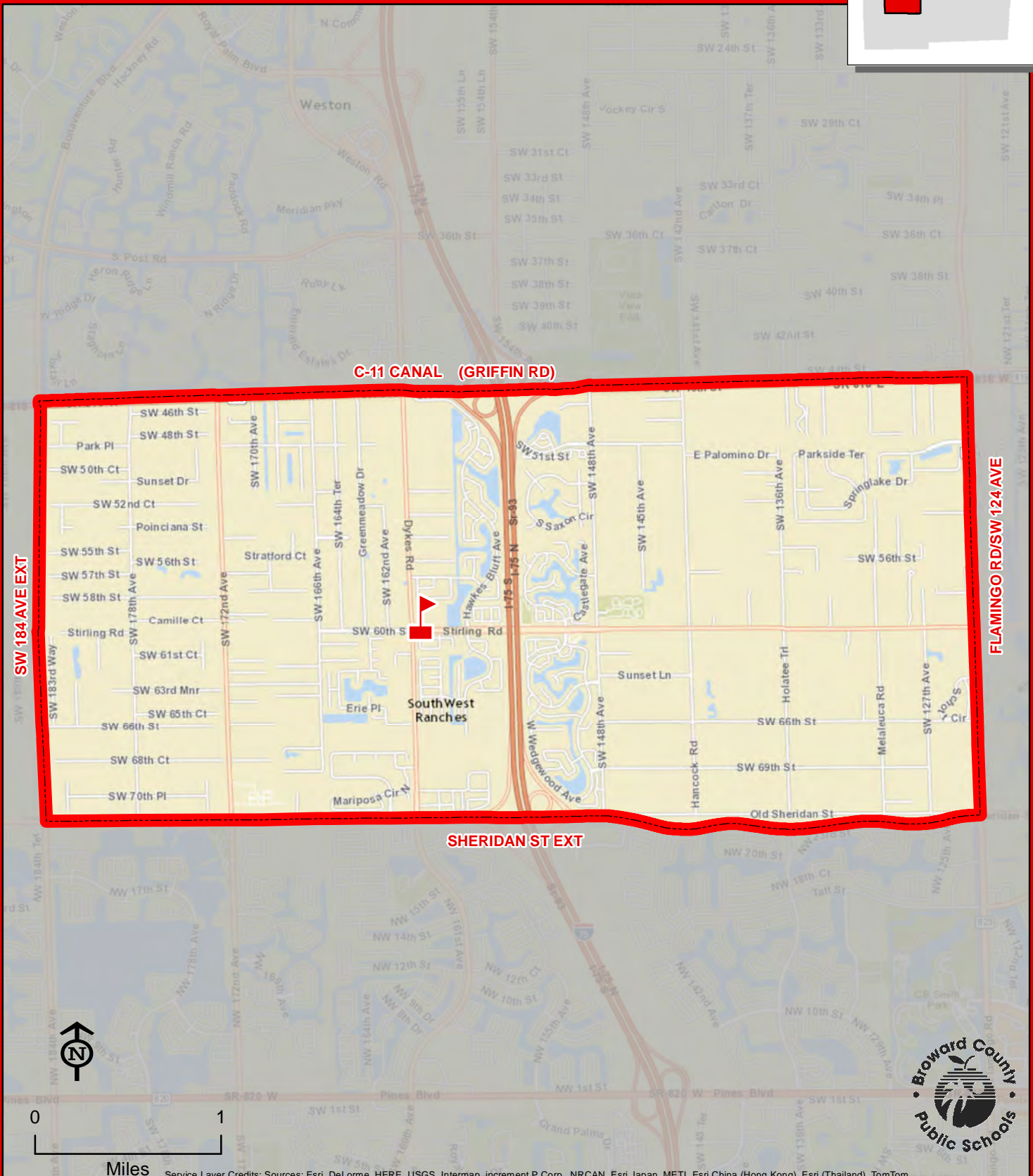
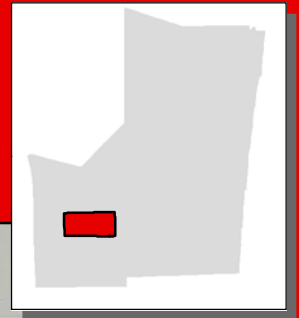
Grade Phase-In Area B: In 2019/20, kindergarten through fourth grade are assigned to Harbordale Elementary School, fifth grade is assigned to North Side Elementary School.

Service Layer Credits: Sources: Esri, HERE, Garmin, USGS, Intermap, INCREMENT P, NRCan, Esri Japan, METI, Esri China (Hong Kong), Esri Korea, Esri (Thailand), NGCC, © OpenStreetMap contributors, and the GIS User Community



THIS MAP IS FOR CONCEPTUAL PURPOSES ONLY AND SHOULD NOT BE USED FOR LEGAL BOUNDARY DETERMINATIONS

5900 SW 160 AVENUE
DAVIE, FLORIDA 33331
754-323-6100

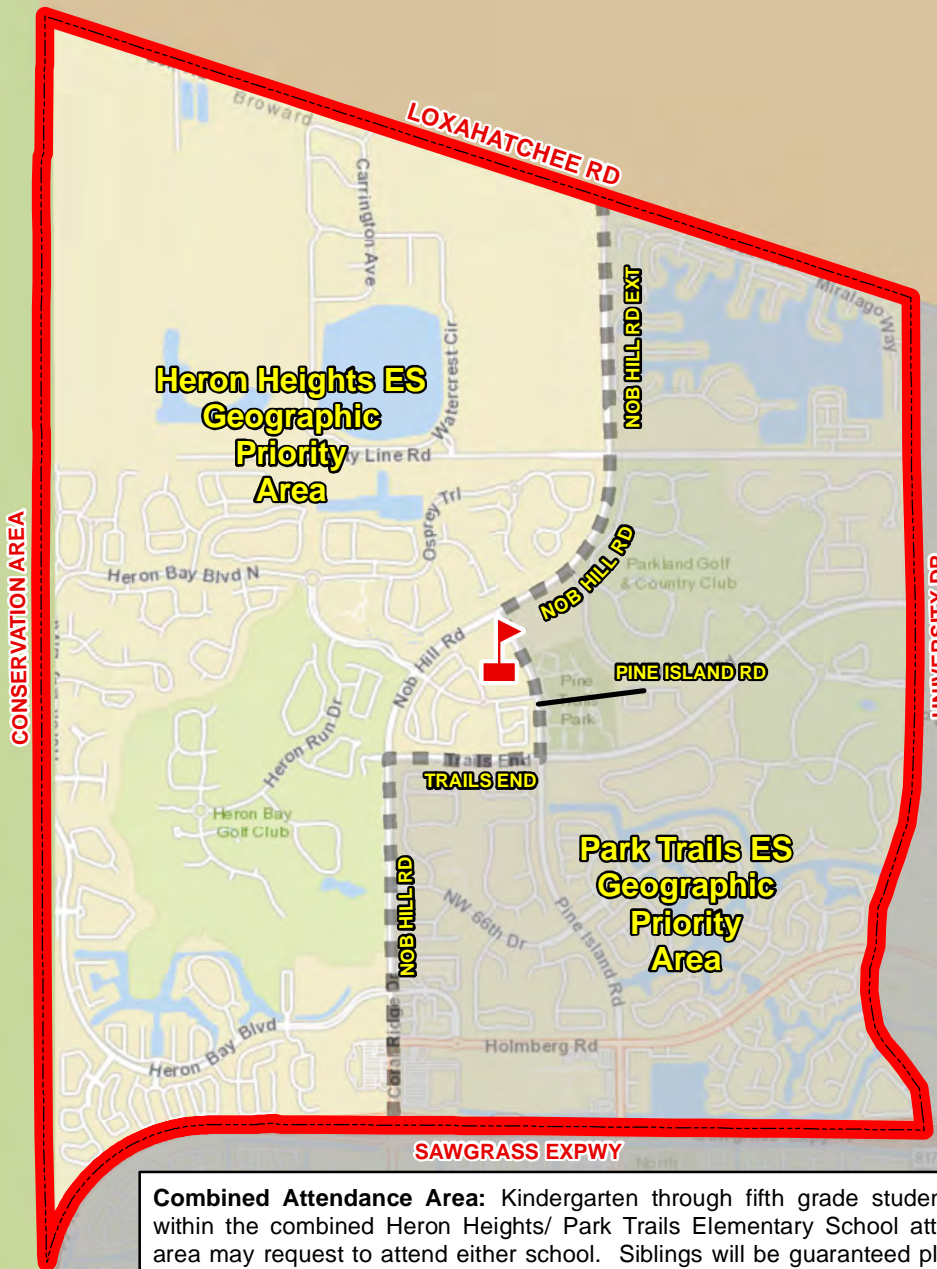
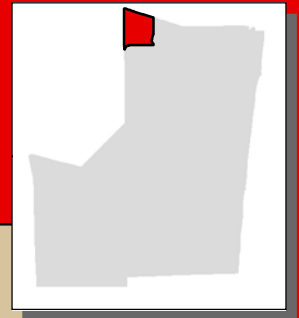


THIS MAP IS FOR CONCEPTUAL PURPOSES ONLY AND SHOULD NOT BE USED FOR LEGAL BOUNDARY DETERMINATIONS

HERON HEIGHTS ELEMENTARY SCHOOL

11010 NOB HILL ROAD
PARKLAND, FLORIDA 33076
754-322-9150

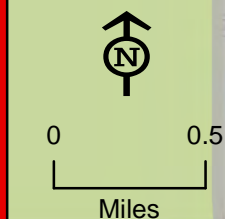
Combined Attendance Area
Geographic Priority Area
Boundary Choice Area



Combined Attendance Area: Kindergarten through fifth grade students living within the combined Heron Heights/ Park Trails Elementary School attendance area may request to attend either school. Siblings will be guaranteed placement in the same school and priority will be given to place students with siblings at the school they are currently attending. Remaining seats will be filled through parent request, giving priority based on the geographic priority areas indicated on the map. If no space is available at either Heron Heights or Park Trails Elementary School, new students in the combined boundary area may be assigned to Riverglades Elementary School.

Boundary Choice Area: Kindergarten through fifth grade students living within the combined Heron Heights/ Park Trails Elementary School attendance area may request to attend Riverglades Elementary School, pending space availability.

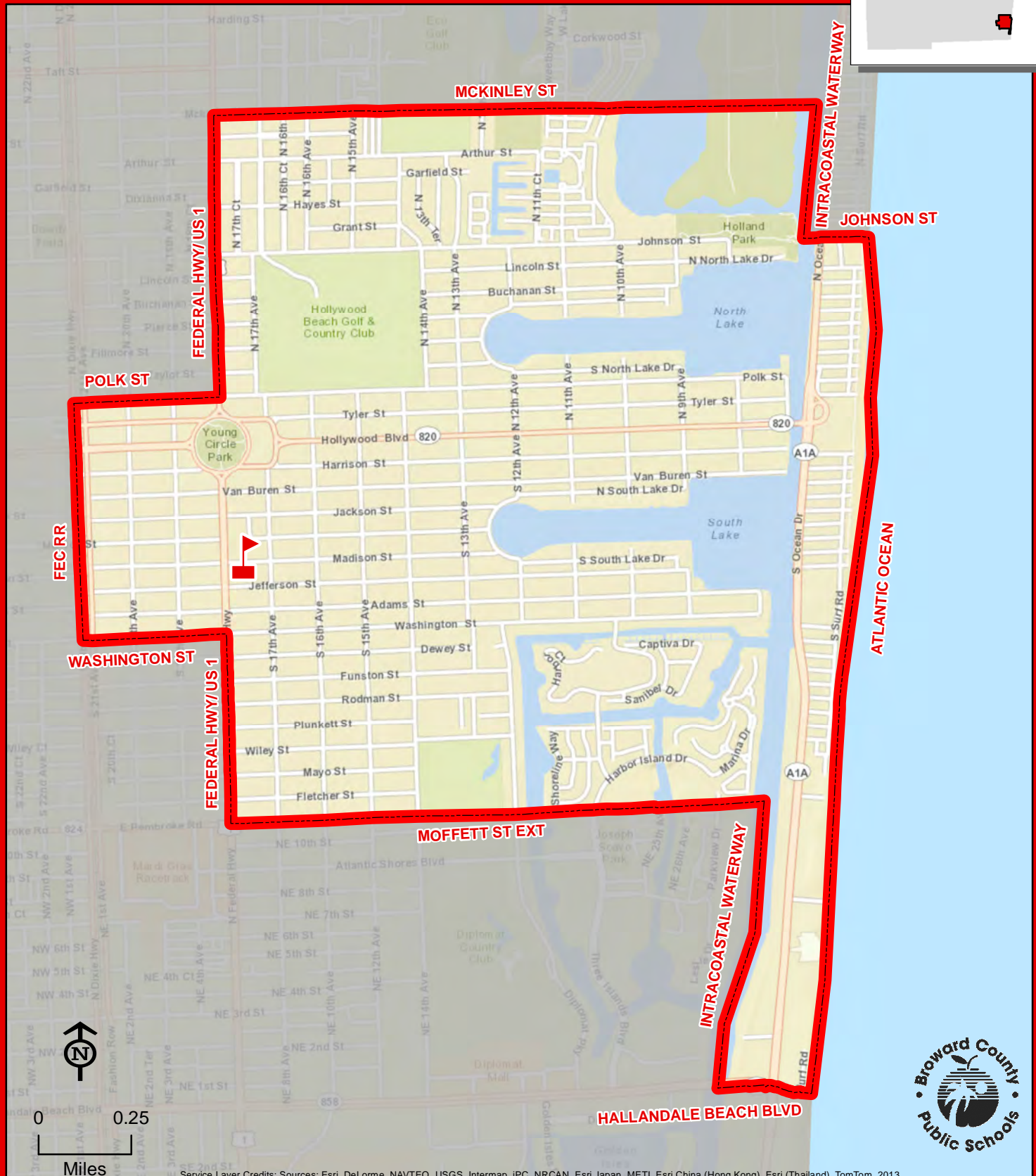
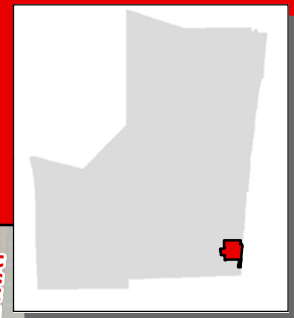
Service Layer Credits: Sources: Esri, HERE, Garmin, USGS, Intermap, INCREMENT P, NRCan, Esri Japan, METI, Esri China (Hong Kong), Esri Korea, Esri (Thailand), NGCC, © OpenStreetMap contributors, and the GIS User Community




THIS MAP IS FOR CONCEPTUAL PURPOSES ONLY AND SHOULD NOT BE USED FOR LEGAL BOUNDARY DETERMINATIONS

HOLLYWOOD CENTRAL ELEMENTARY SCHOOL

1700 MONROE STREET
HOLLYWOOD, FLORIDA 33020
754-323-6150



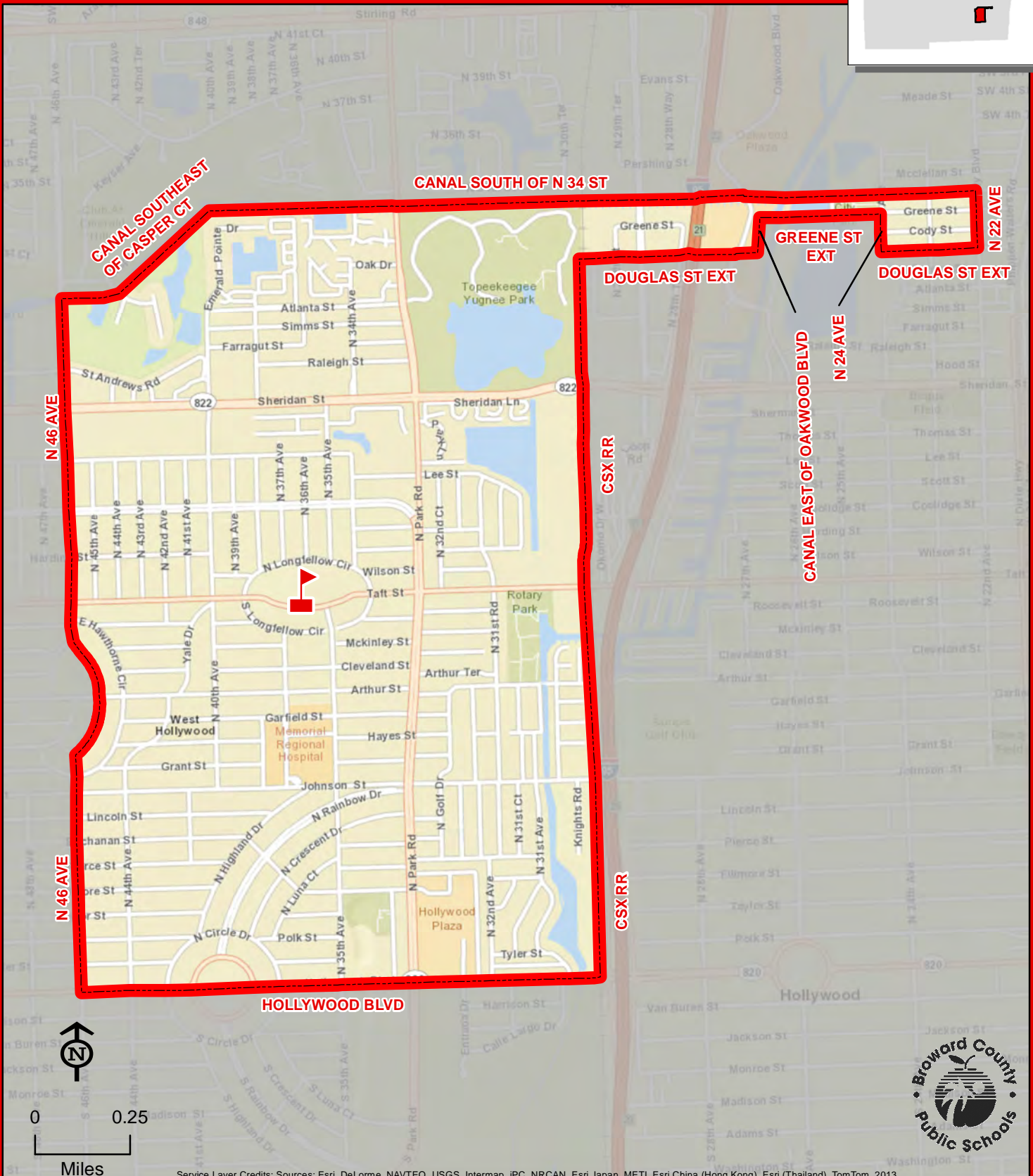
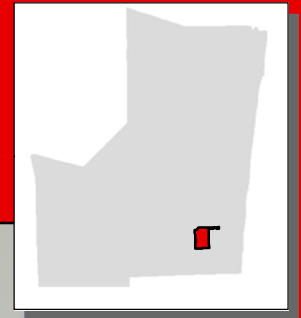
HOLLYWOOD CENTRAL



Service Layer Credits: Sources: Esri, DeLorme, NAVTEQ, USGS, Intermap, IPC, NRCAN, Esri Japan, METI, Esri China (Hong Kong), Esri (Thailand), TomTom, 2013

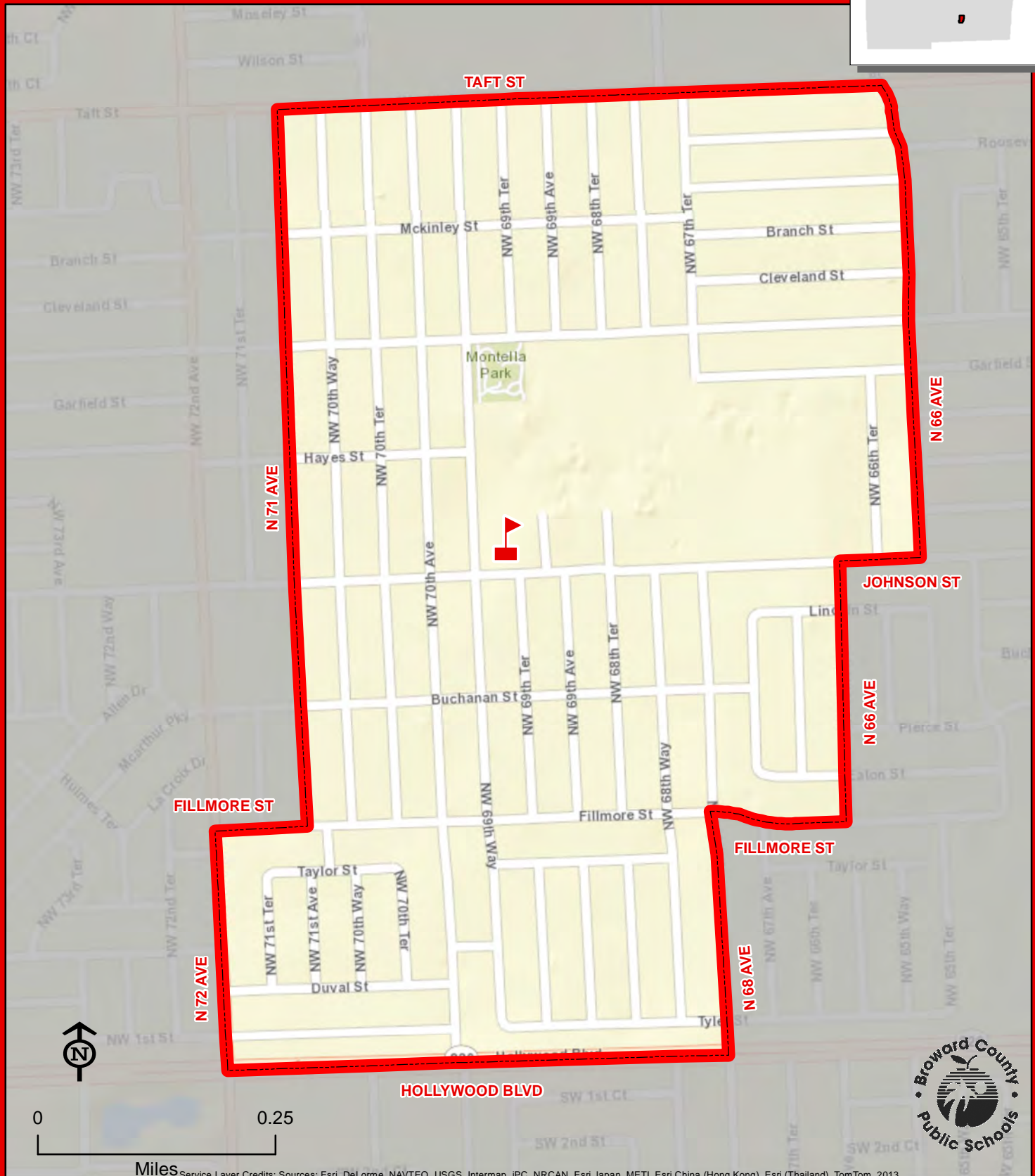
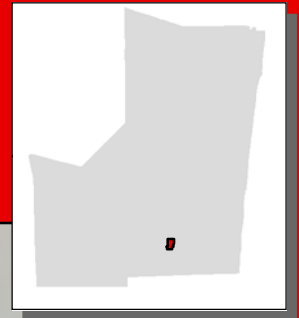
THIS MAP IS FOR CONCEPTUAL PURPOSES ONLY AND SHOULD NOT BE USED FOR LEGAL BOUNDARY DETERMINATIONS

3501 TAFT STREET
HOLLYWOOD, FLORIDA 33021
754-323-6200



HOLLYWOOD HILLS

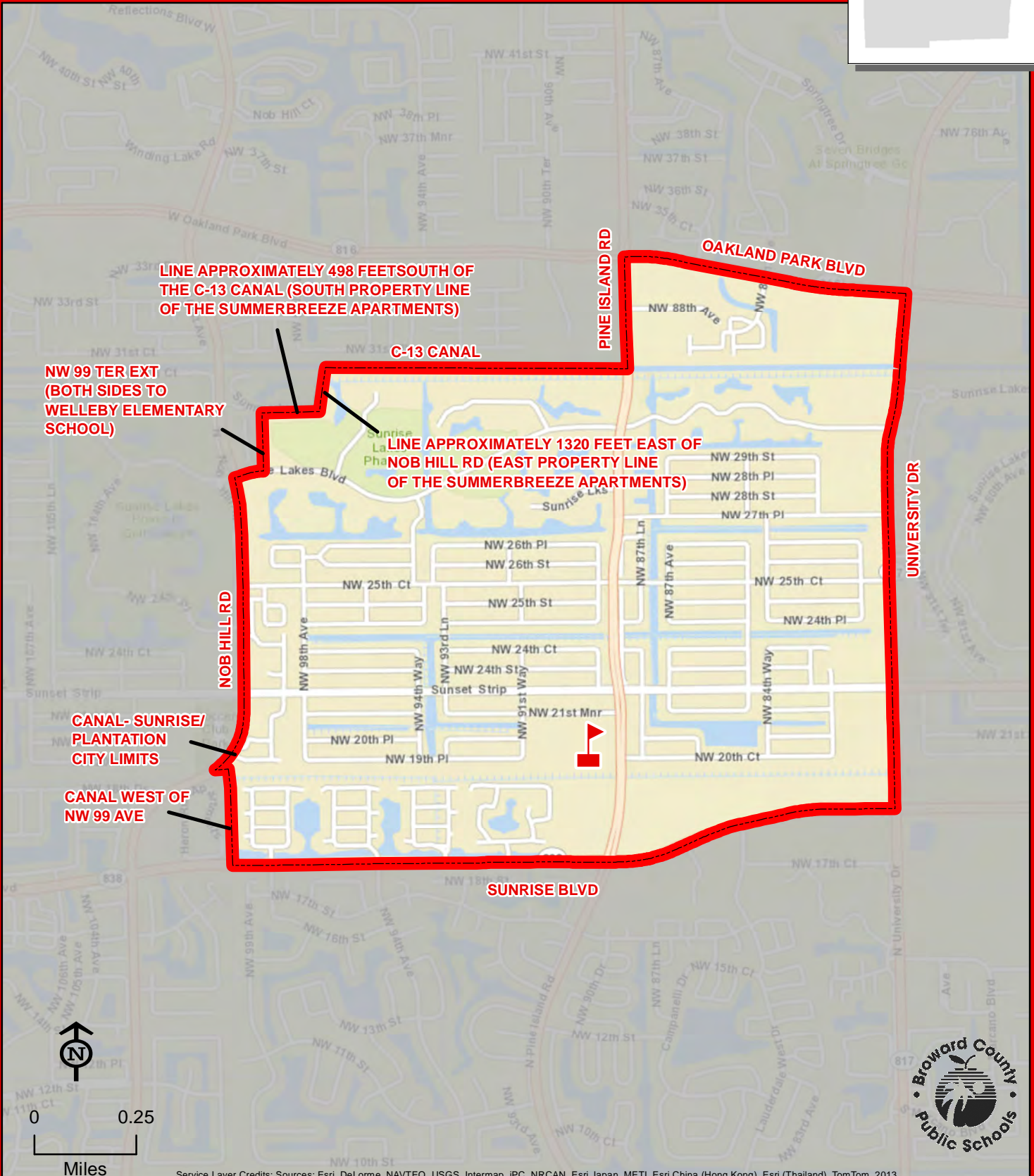
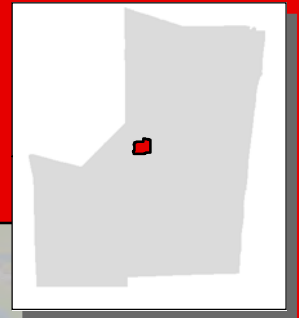
901 N 69 WAY
HOLLYWOOD, FLORIDA 33024
754-323-6250



HOLLYWOOD PARK

HORIZON ELEMENTARY SCHOOL

2101 PINE ISLAND ROAD
SUNRISE, FLORIDA 33322
754-322-6450

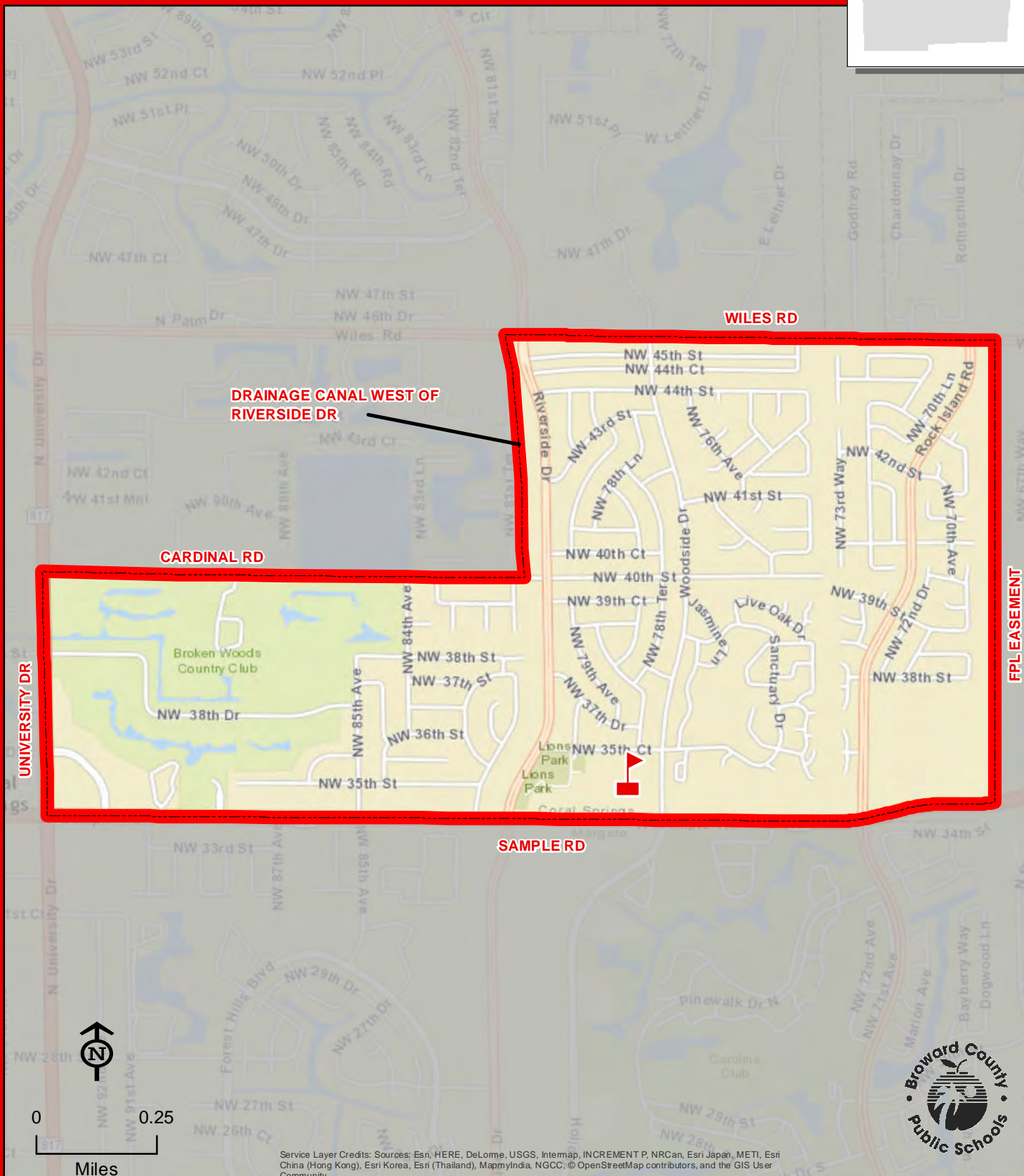


HORIZON



THIS MAP IS FOR CONCEPTUAL PURPOSES ONLY AND SHOULD NOT BE USED FOR LEGAL BOUNDARY DETERMINATIONS

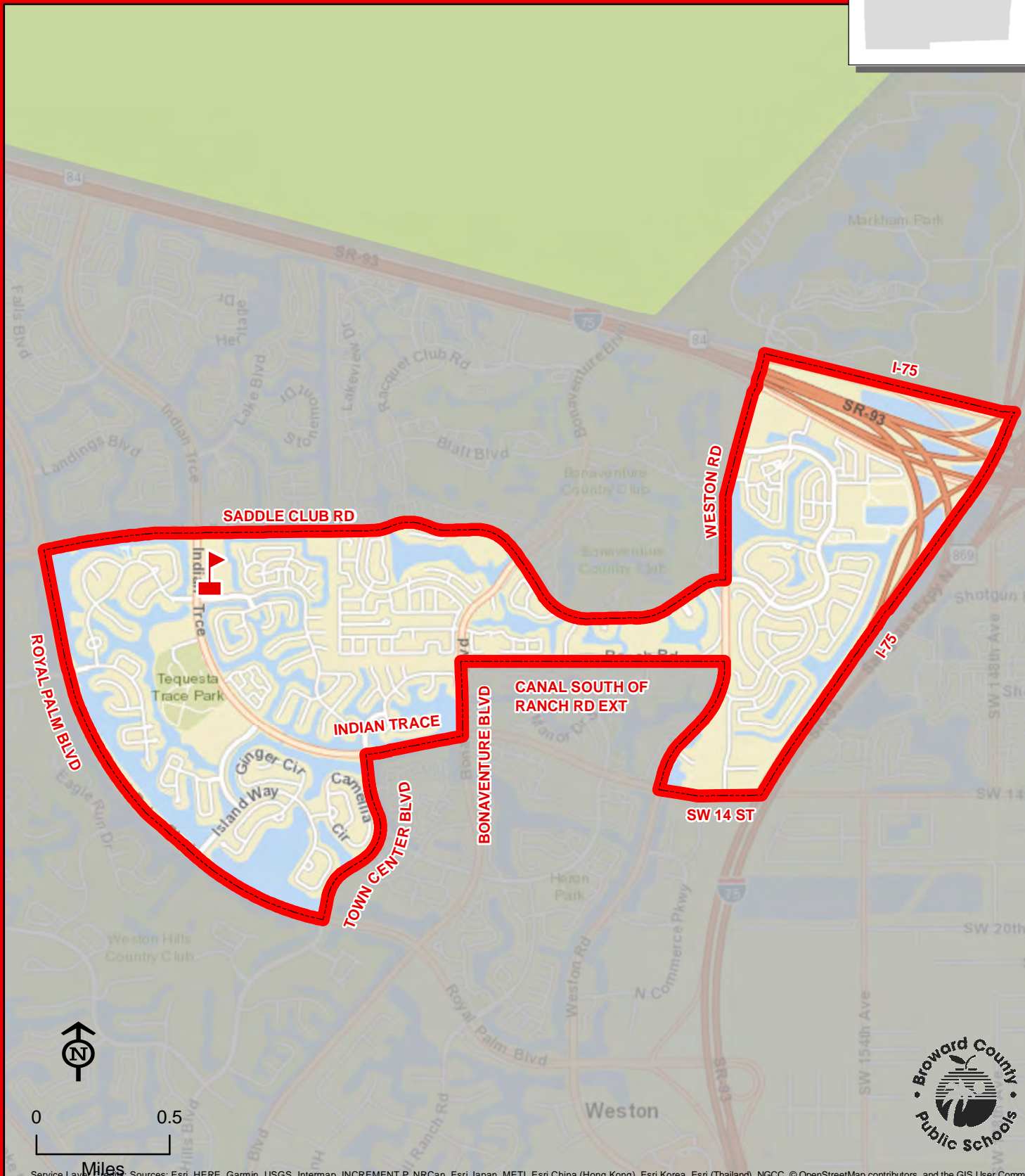
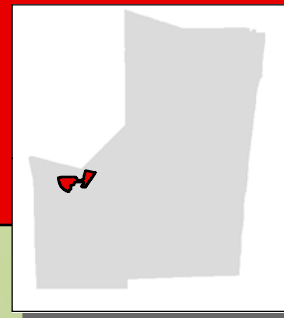
7800 NW 35 COURT
CORAL SPRINGS, FLORIDA 33065
754-322-6500



THIS MAP IS FOR CONCEPTUAL PURPOSES ONLY AND SHOULD NOT BE USED FOR LEGAL BOUNDARY DETERMINATIONS

INDIAN TRACE ELEMENTARY SCHOOL

400 INDIAN TRACE
WESTON, FLORIDA 33326
754-323-6300



INDIAN TRACE

Service Layer Credits: Sources: Esri, HERE, Garmin, USGS, Intermap, INCREMENT P, NRCan, Esri Japan, METI, Esri China (Hong Kong), Esri Korea, Esri (Thailand), NGCC, © OpenStreetMap contributors, and the GIS User Community

THIS MAP IS FOR CONCEPTUAL PURPOSES ONLY AND SHOULD NOT BE USED FOR LEGAL BOUNDARY DETERMINATIONS

DR. MARTIN LUTHER KING, JR.

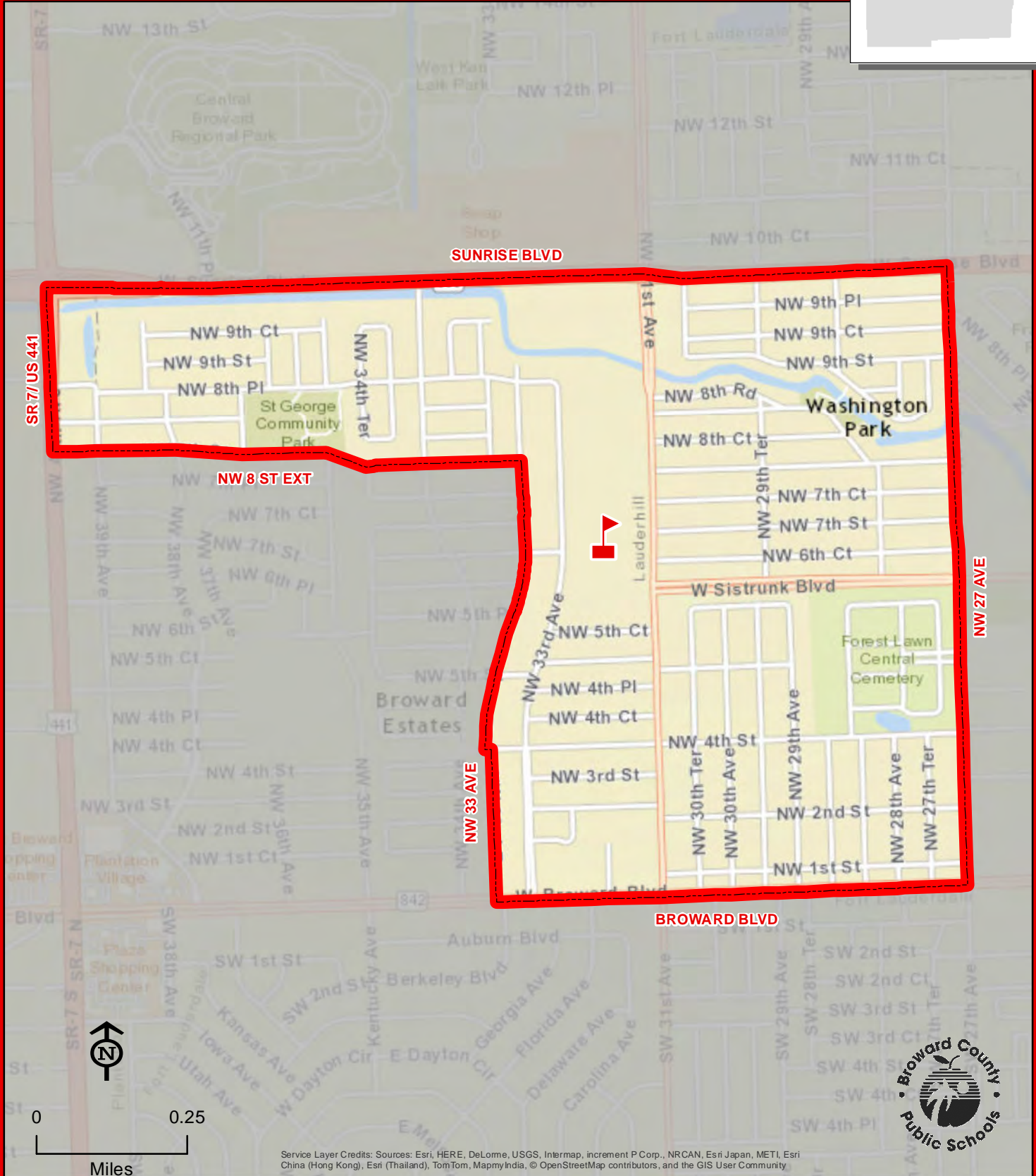
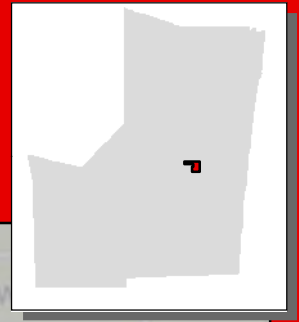
MONTESSORI ACADEMY

591 NW 31 AVENUE

LAUDERHILL, FLORIDA 33311

754-322-6550

Magnet School

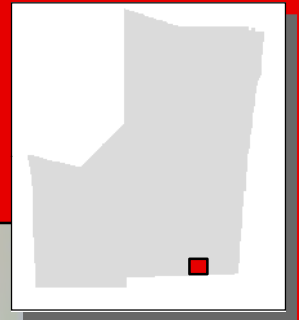


THIS MAP IS FOR CONCEPTUAL PURPOSES ONLY AND SHOULD NOT BE USED FOR LEGAL BOUNDARY DETERMINATIONS

LAKE FOREST ELEMENTARY SCHOOL

3550 SW 48 AVENUE
PEMBROKE PARK, FLORIDA 33023
754-323-6350

Innovative Program



PEMBROKE RD

I-95


LAKE FOREST

BROWARD/MIAMI-DADE COUNTY LINE



0 0.25
Miles

Service Layer Credits: Sources: Esri, HERE, DeLorme, USGS, Intermap, INCREMENT P, NRCan, Esri Japan, METI, Esri China (Hong Kong), Esri Korea, Esri (Thailand), MapmyIndia, NGCC, © OpenStreetMap contributors, and the GIS User Community



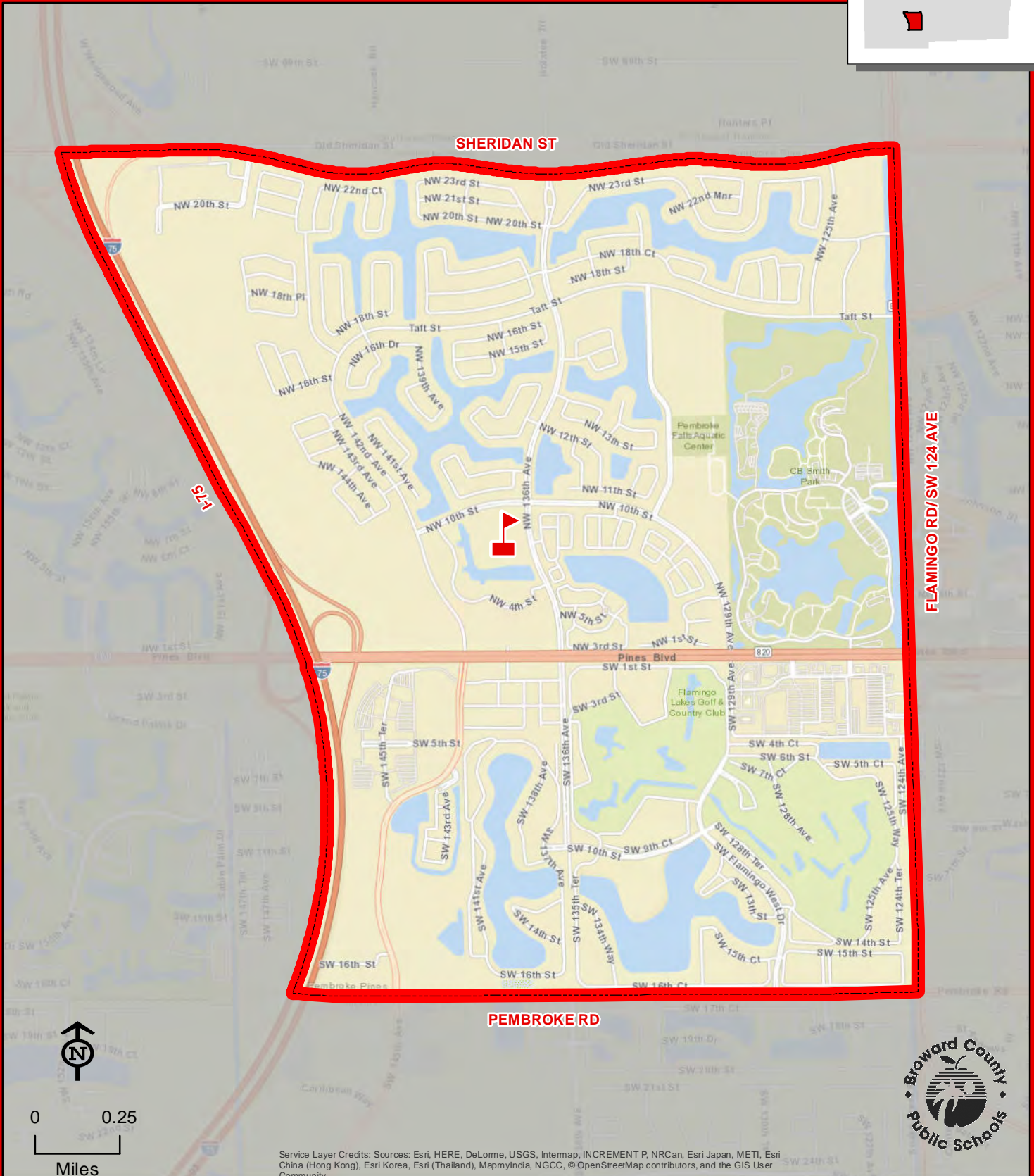
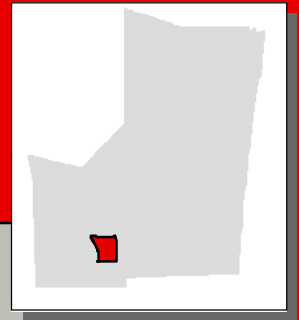
THIS MAP IS FOR CONCEPTUAL PURPOSES ONLY AND SHOULD NOT BE USED FOR LEGAL BOUNDARY DETERMINATIONS

www.browardschools.com • Demographics & Student Assignments Department • 754.321.2480

LAKESIDE ELEMENTARY SCHOOL

900 NW 136 AVENUE
PEMBROKE PINES, FLORIDA 33028
754-323-6400

Innovative Program



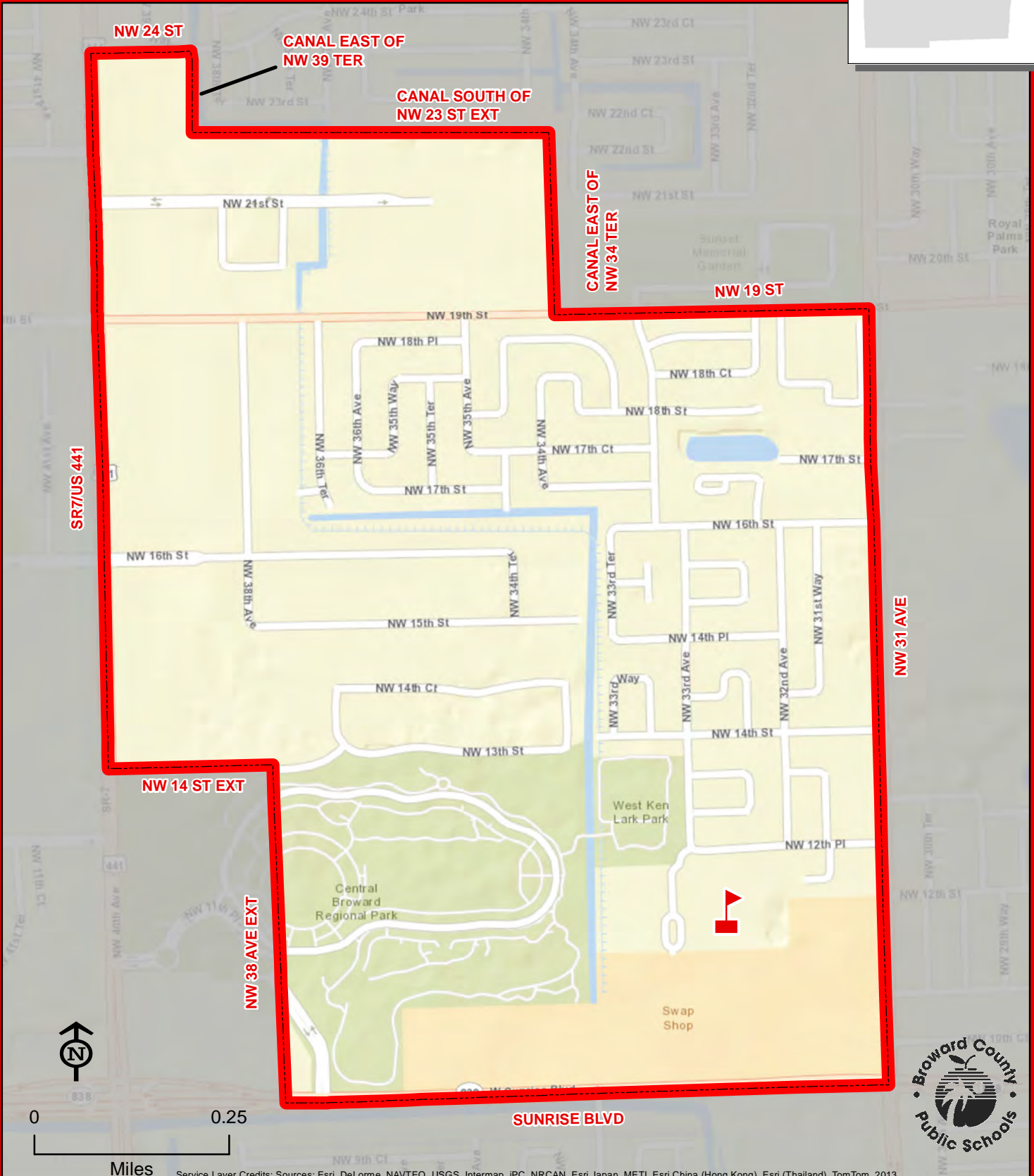
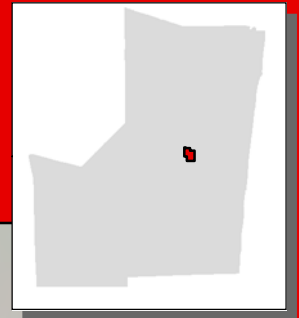
LAKESIDE



THIS MAP IS FOR CONCEPTUAL PURPOSES ONLY AND SHOULD NOT BE USED FOR LEGAL BOUNDARY DETERMINATIONS

LARKDALE ELEMENTARY SCHOOL

3250 NW 12 PLACE
LAUDERHILL, FLORIDA 33311
754-322-6600



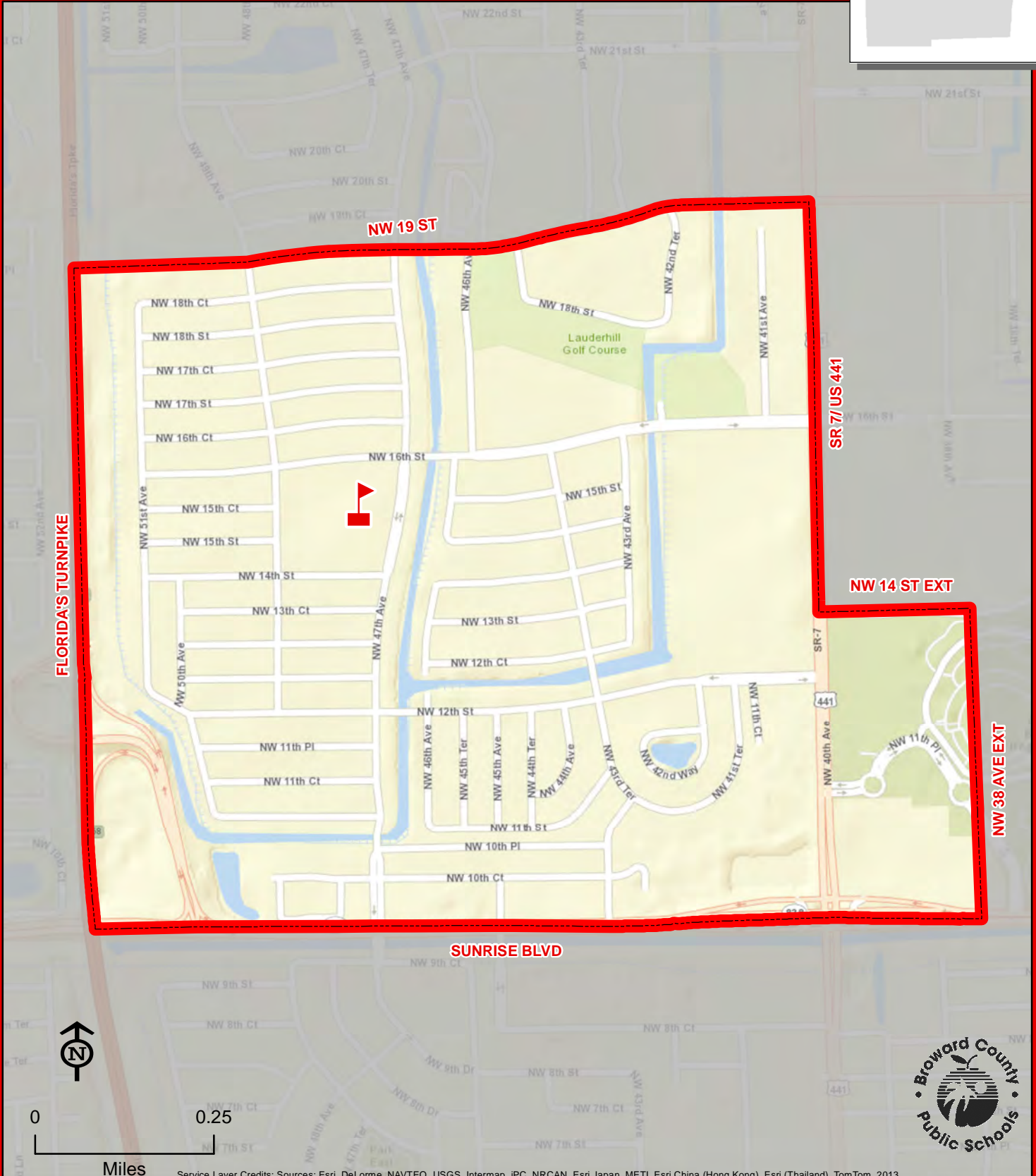
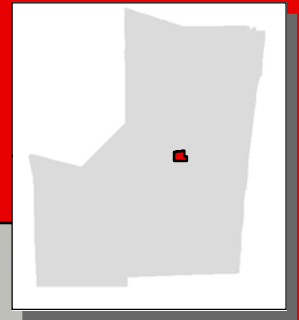
LARKDALE



THIS MAP IS FOR CONCEPTUAL PURPOSES ONLY AND SHOULD NOT BE USED FOR LEGAL BOUNDARY DETERMINATIONS

LAUDERHILL PAUL TURNER ELEMENTARY SCHOOL

1500 NW 49 AVENUE
LAUDERHILL, FLORIDA 33313
754-322-6700



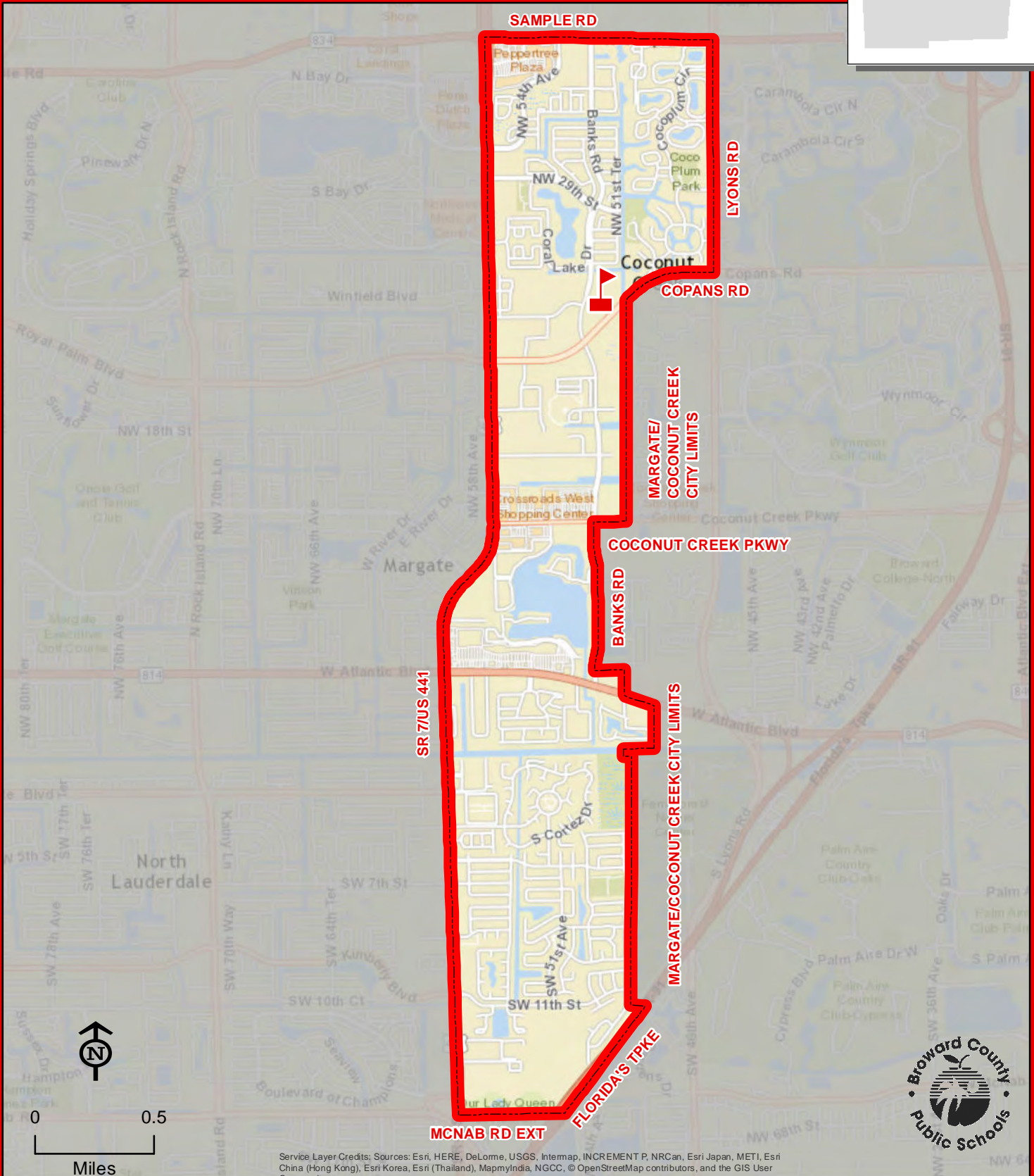
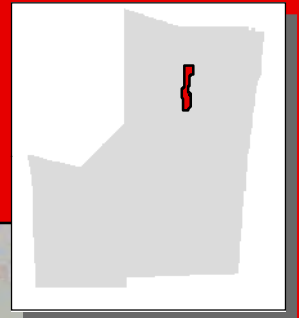
LAUDERHILL PAUL TURNER

THIS MAP IS FOR CONCEPTUAL PURPOSES ONLY AND SHOULD NOT BE USED FOR LEGAL BOUNDARY DETERMINATIONS

LIBERTY ELEMENTARY SCHOOL

2450 BANKS ROAD
MARGATE, FLORIDA 33063
754-322-6750

Magnet School



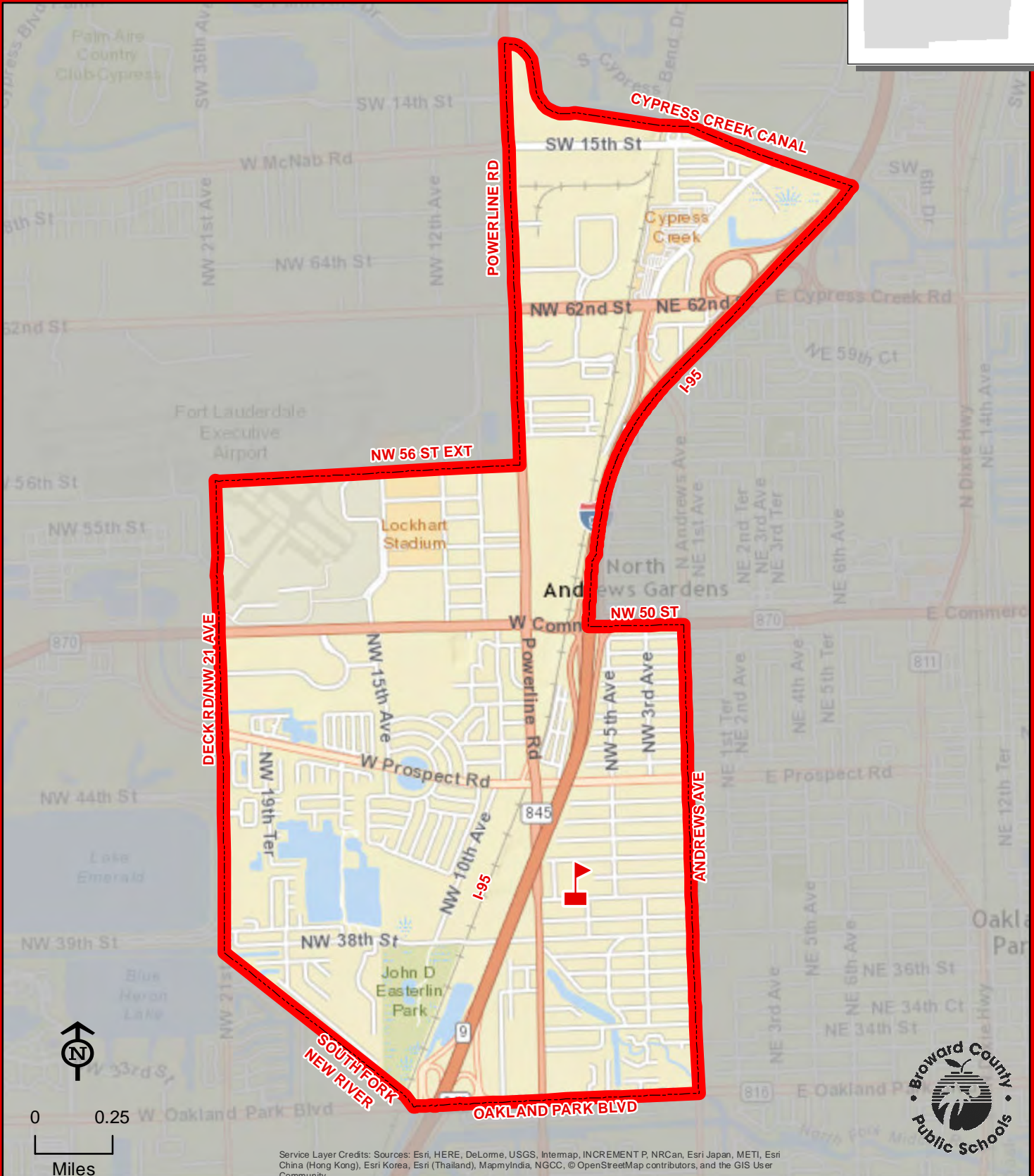
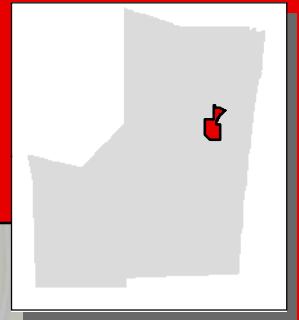
LIBERTY

THIS MAP IS FOR CONCEPTUAL PURPOSES ONLY AND SHOULD NOT BE USED FOR LEGAL BOUNDARY DETERMINATIONS

LLOYD ESTATES ELEMENTARY SCHOOL

750 NW 41 STREET
OAKLAND PARK, FLORIDA 33309
754-322-6800

Innovative Program

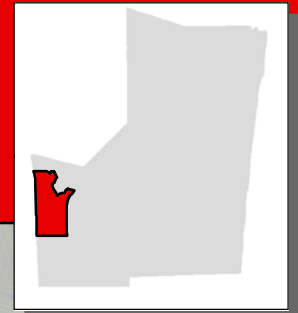


THIS MAP IS FOR CONCEPTUAL PURPOSES ONLY AND SHOULD NOT BE USED FOR LEGAL BOUNDARY DETERMINATIONS

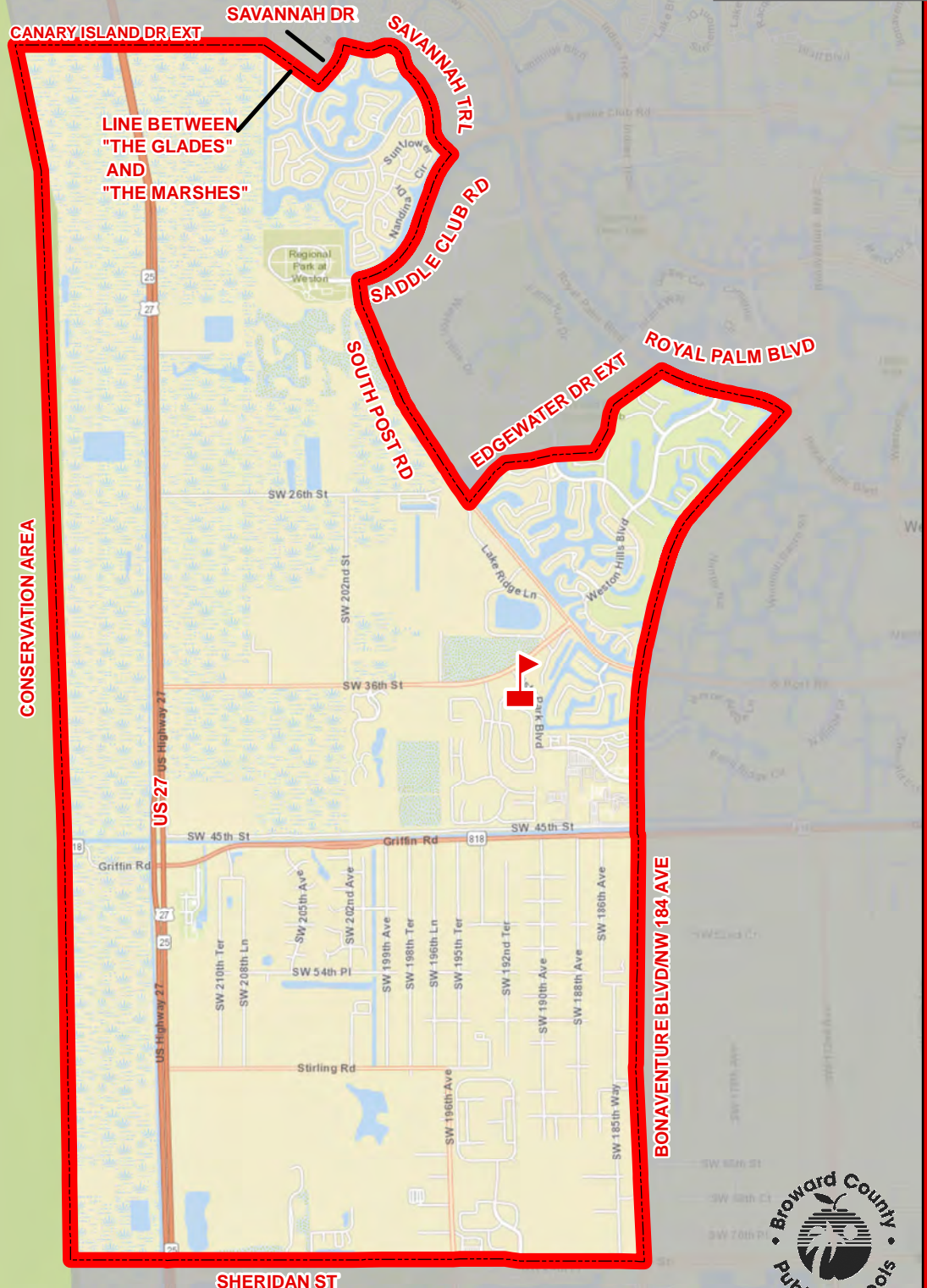
MANATEE BAY ELEMENTARY SCHOOL

19200 SW 36 STREET
WESTON, FLORIDA 33332
754-323-6450

Innovative Program



Elementary school students residing in the Conservation Area from the Miami-Dade County line to Interstate I-75 attend Chapel Trail Elementary School.



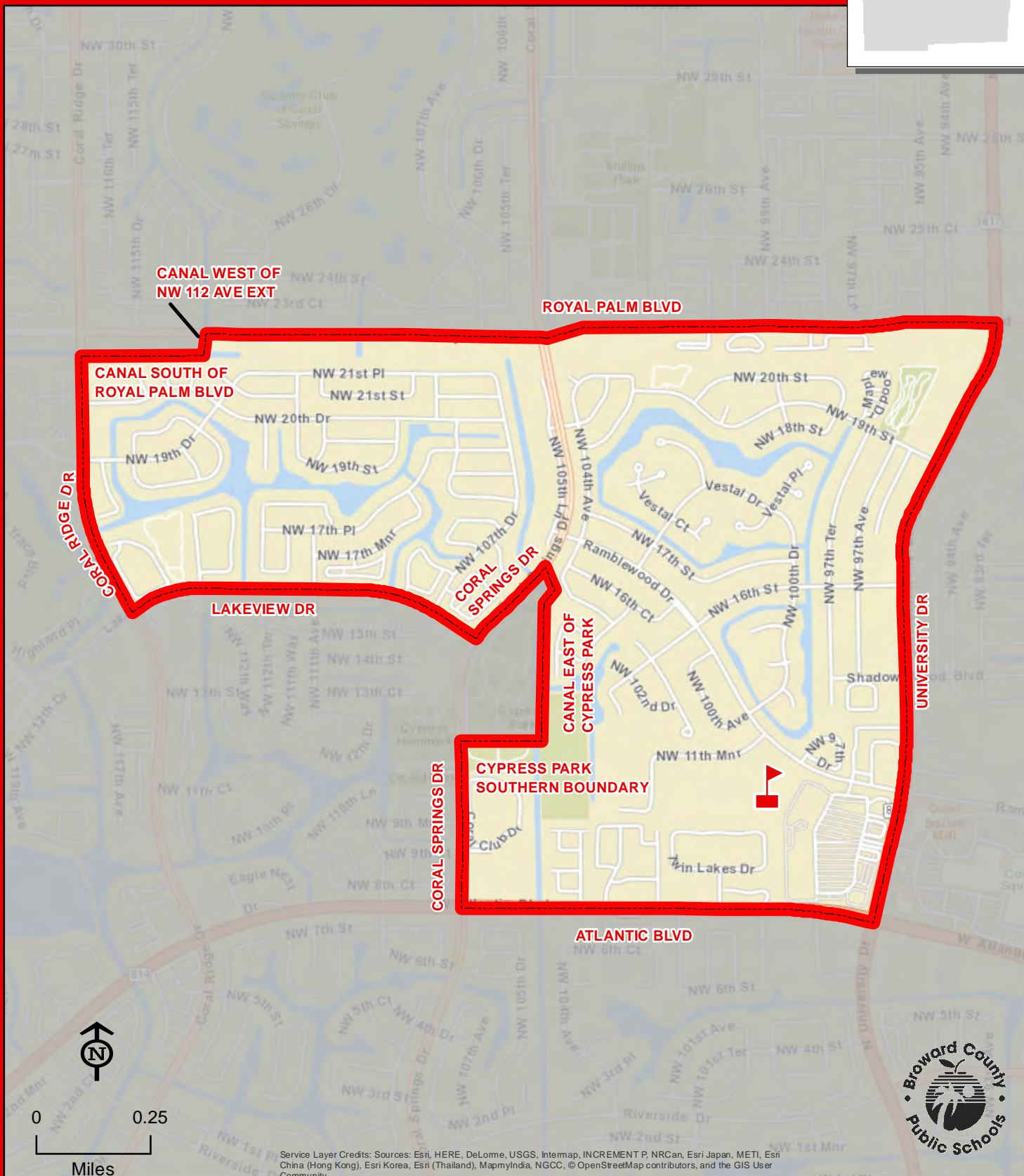
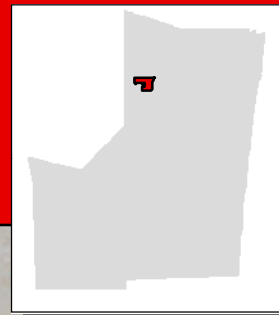
Service Layer Credits: Sources: Esri, HERE, Garmin, USGS, Intermap, INCREMENT P, NRCan, Esri Japan, METI, Esri China (Hong Kong), Esri Korea, Esri (Thailand), NGCC, © OpenStreetMap contributors, and the GIS User Community



THIS MAP IS FOR CONCEPTUAL PURPOSES ONLY AND SHOULD NOT BE USED FOR LEGAL BOUNDARY DETERMINATIONS

9850 RAMBLEWOOD DRIVE
CORAL SPRINGS, FLORIDA 33071
754-322-6850

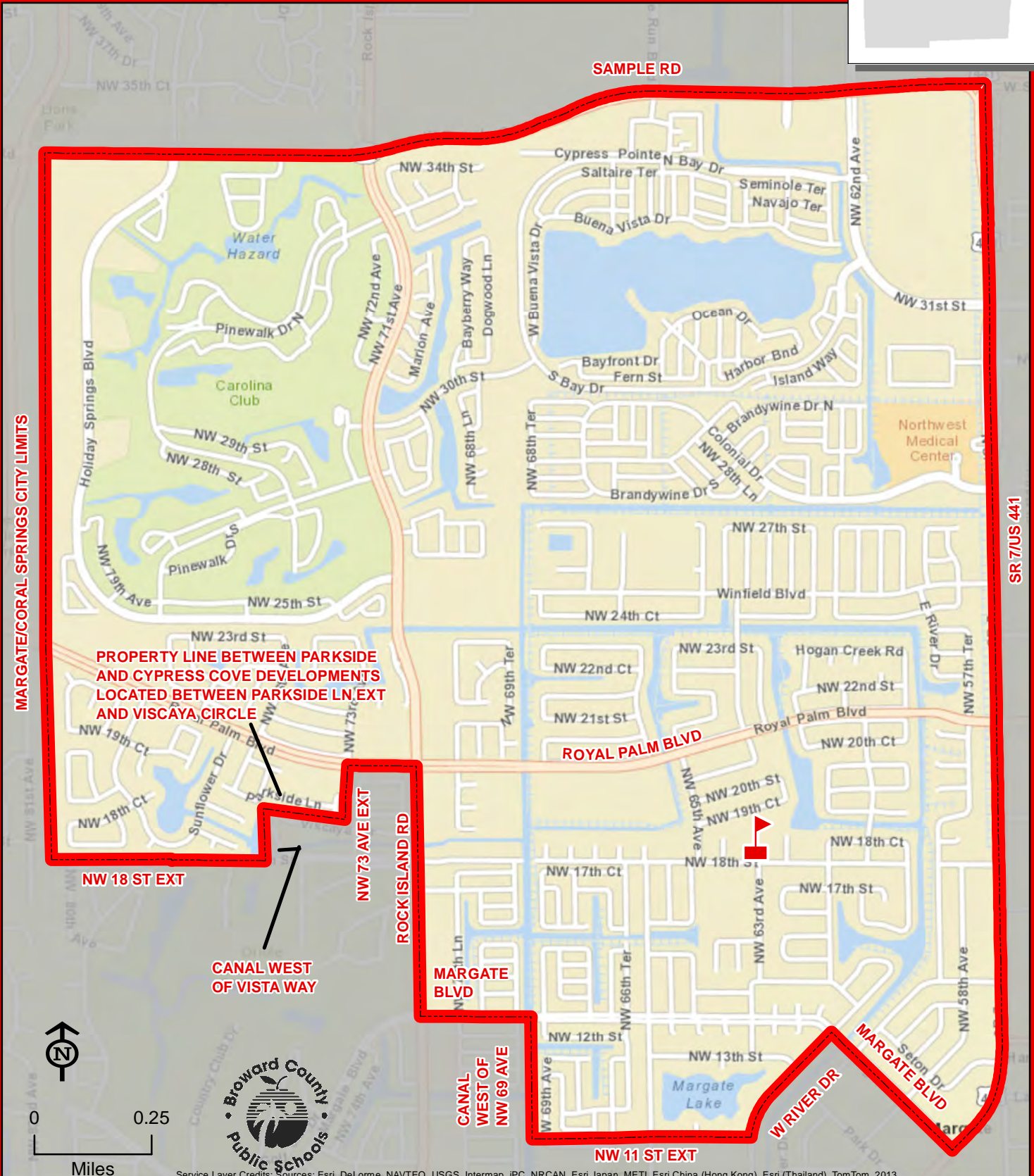
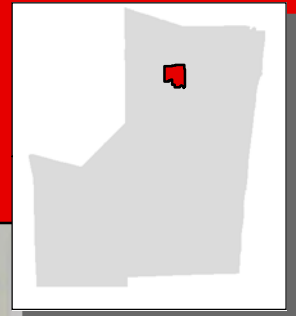
Innovative Program



THIS MAP IS FOR CONCEPTUAL PURPOSES ONLY AND SHOULD NOT BE USED FOR LEGAL BOUNDARY DETERMINATIONS

MARGATE ELEMENTARY SCHOOL

6300 NW 18 STREET
MARGATE, FLORIDA 33063
754-322-6900

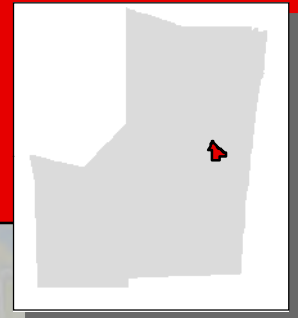


THIS MAP IS FOR CONCEPTUAL PURPOSES ONLY AND SHOULD NOT BE USED FOR LEGAL BOUNDARY DETERMINATIONS

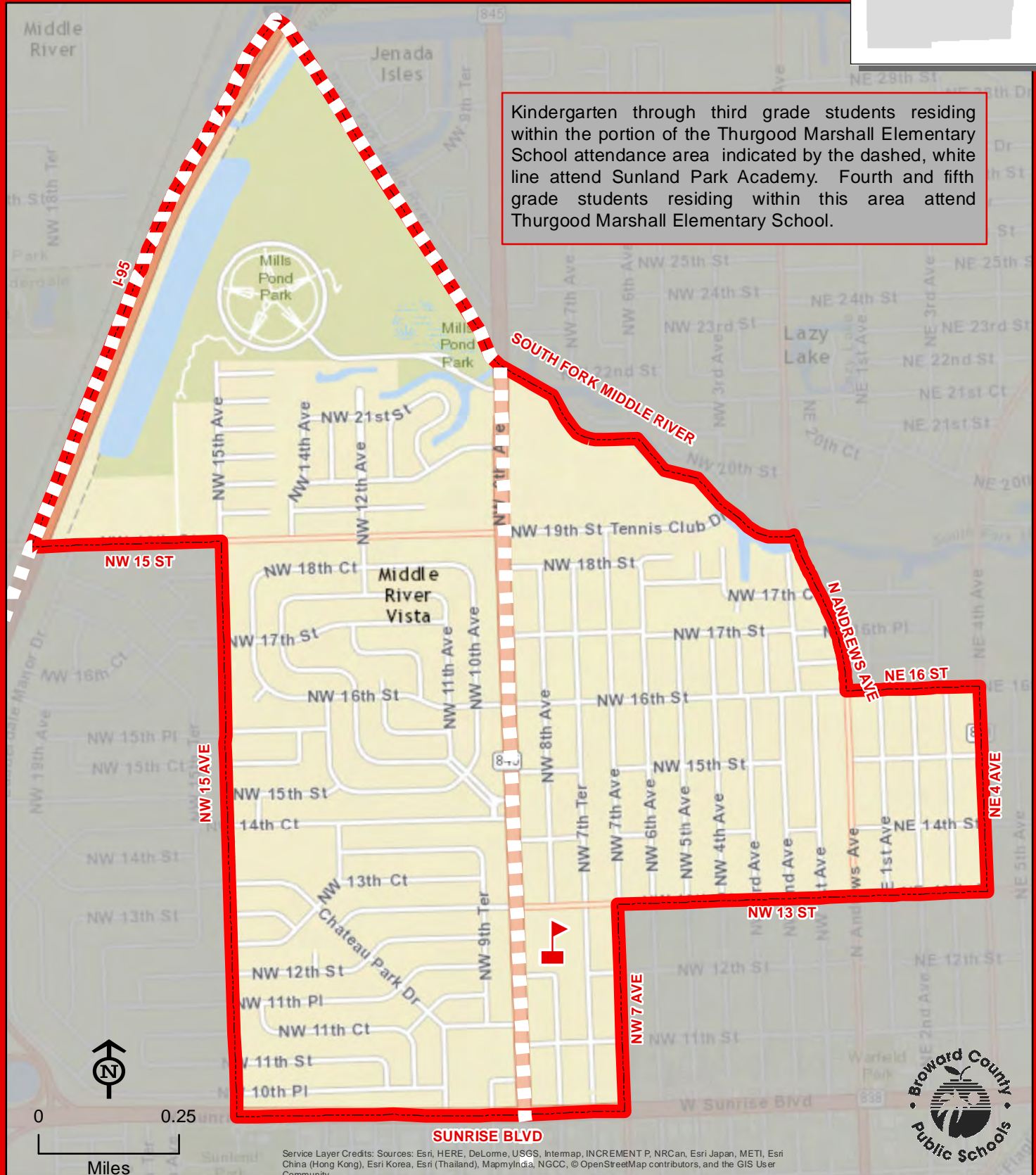
THURGOOD MARSHALL ELEMENTARY SCHOOL

800 NW 13 STREET
FORT LAUDERDALE, FLORIDA 33311
754-322-7000

Innovative Program



Kindergarten through third grade students residing within the portion of the Thurgood Marshall Elementary School attendance area indicated by the dashed, white line attend Sunland Park Academy. Fourth and fifth grade students residing within this area attend Thurgood Marshall Elementary School.

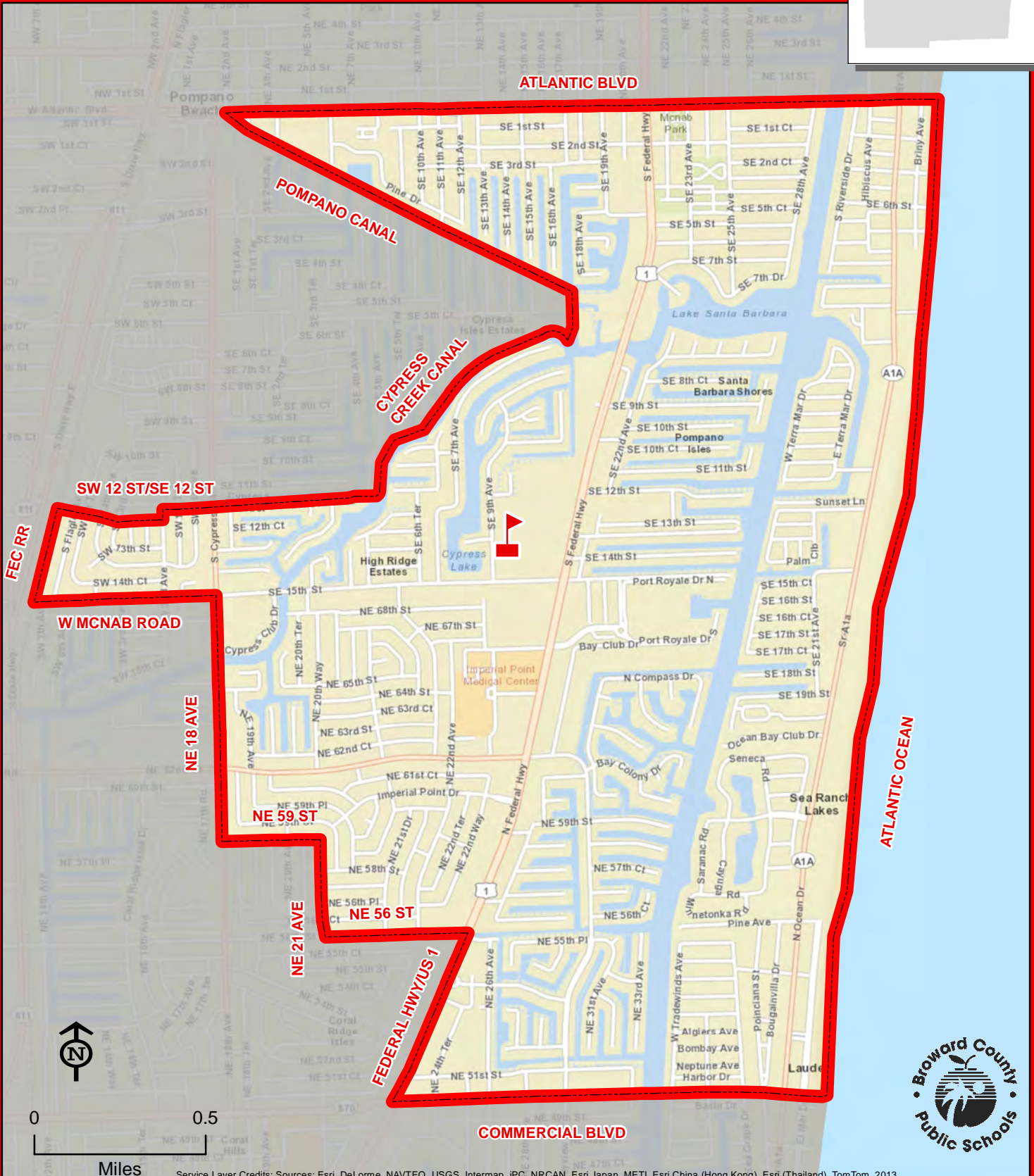
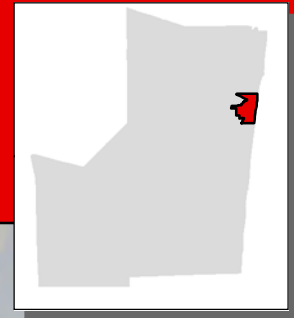


MARSHALL, THURGOOD

THIS MAP IS FOR CONCEPTUAL PURPOSES ONLY AND SHOULD NOT BE USED FOR LEGAL BOUNDARY DETERMINATIONS

McNAB ELEMENTARY SCHOOL

1350 SE 9 AVENUE
POMPANO BEACH, FLORIDA 33060
754-322-7050

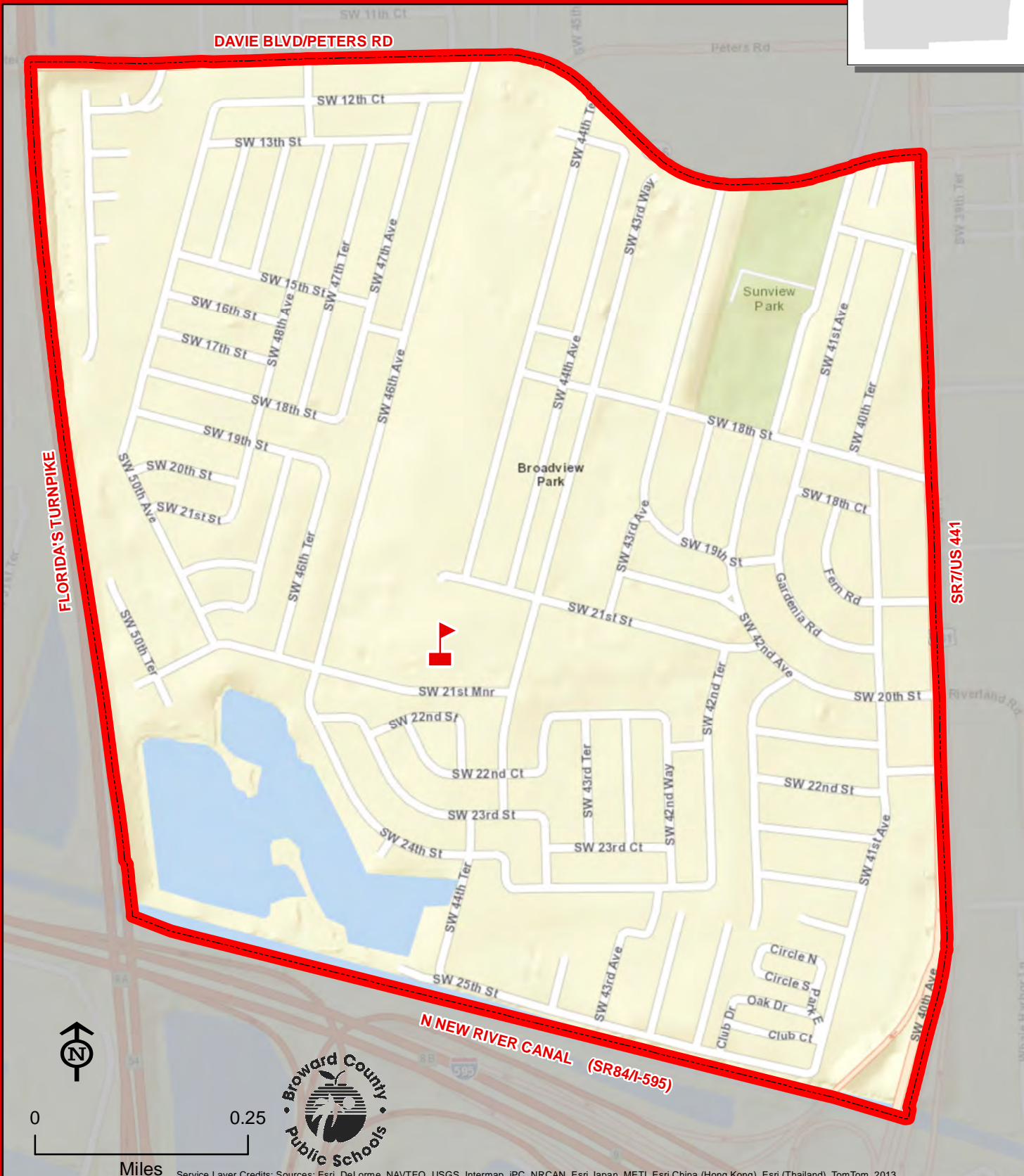
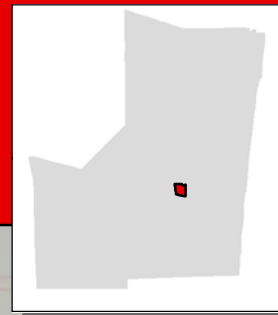


McNAB

THIS MAP IS FOR CONCEPTUAL PURPOSES ONLY AND SHOULD NOT BE USED FOR LEGAL BOUNDARY DETERMINATIONS

MEADOWBROOK ELEMENTARY SCHOOL

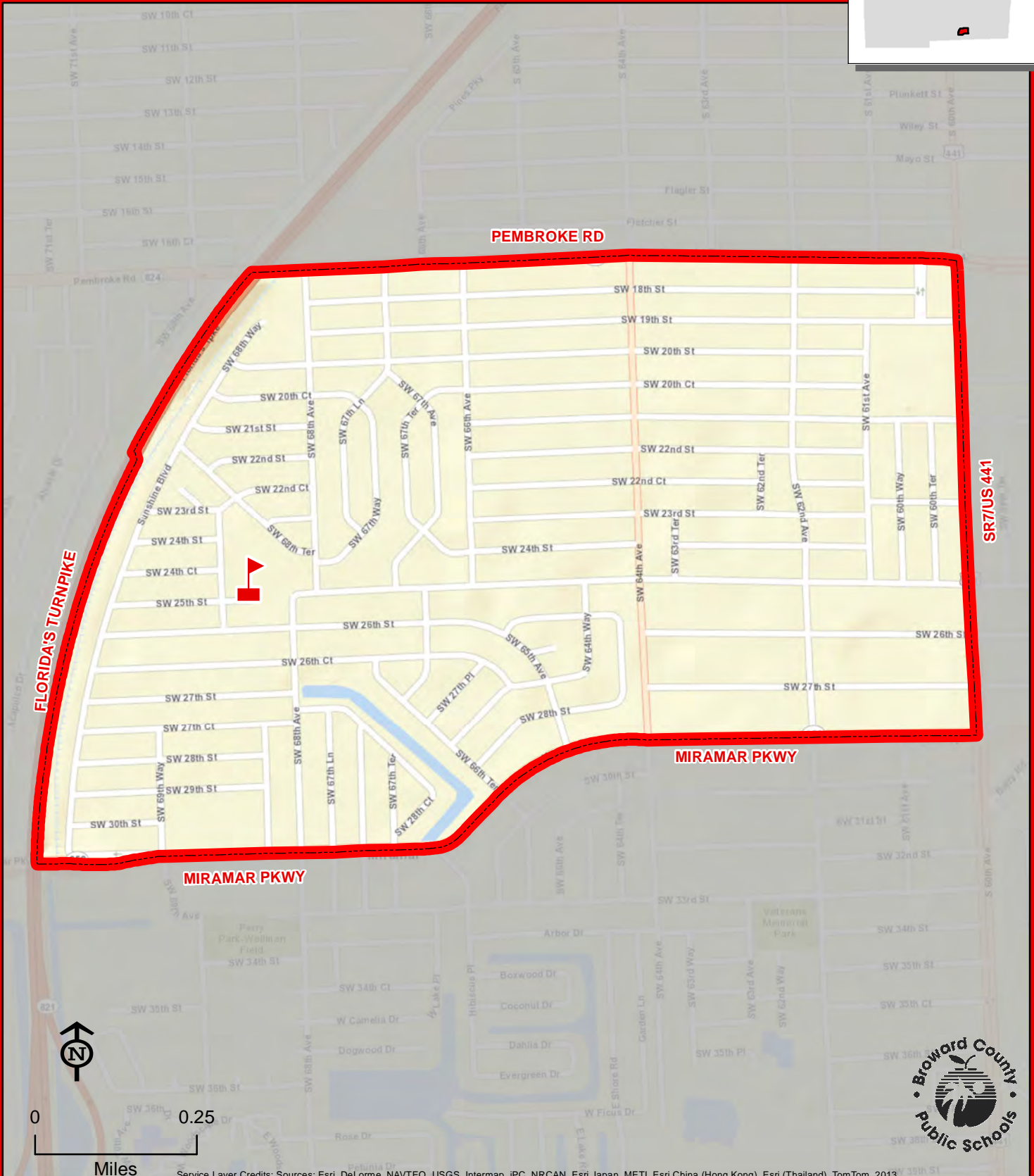
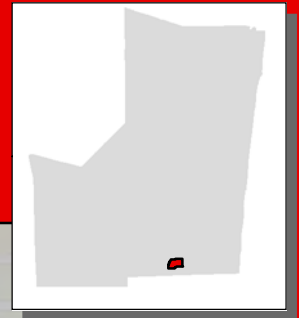
2300 SW 46 AVENUE
FORT LAUDERDALE, FLORIDA 33317
754-323-6500



THIS MAP IS FOR CONCEPTUAL PURPOSES ONLY AND SHOULD NOT BE USED FOR LEGAL BOUNDARY DETERMINATIONS

MIRAMAR ELEMENTARY SCHOOL

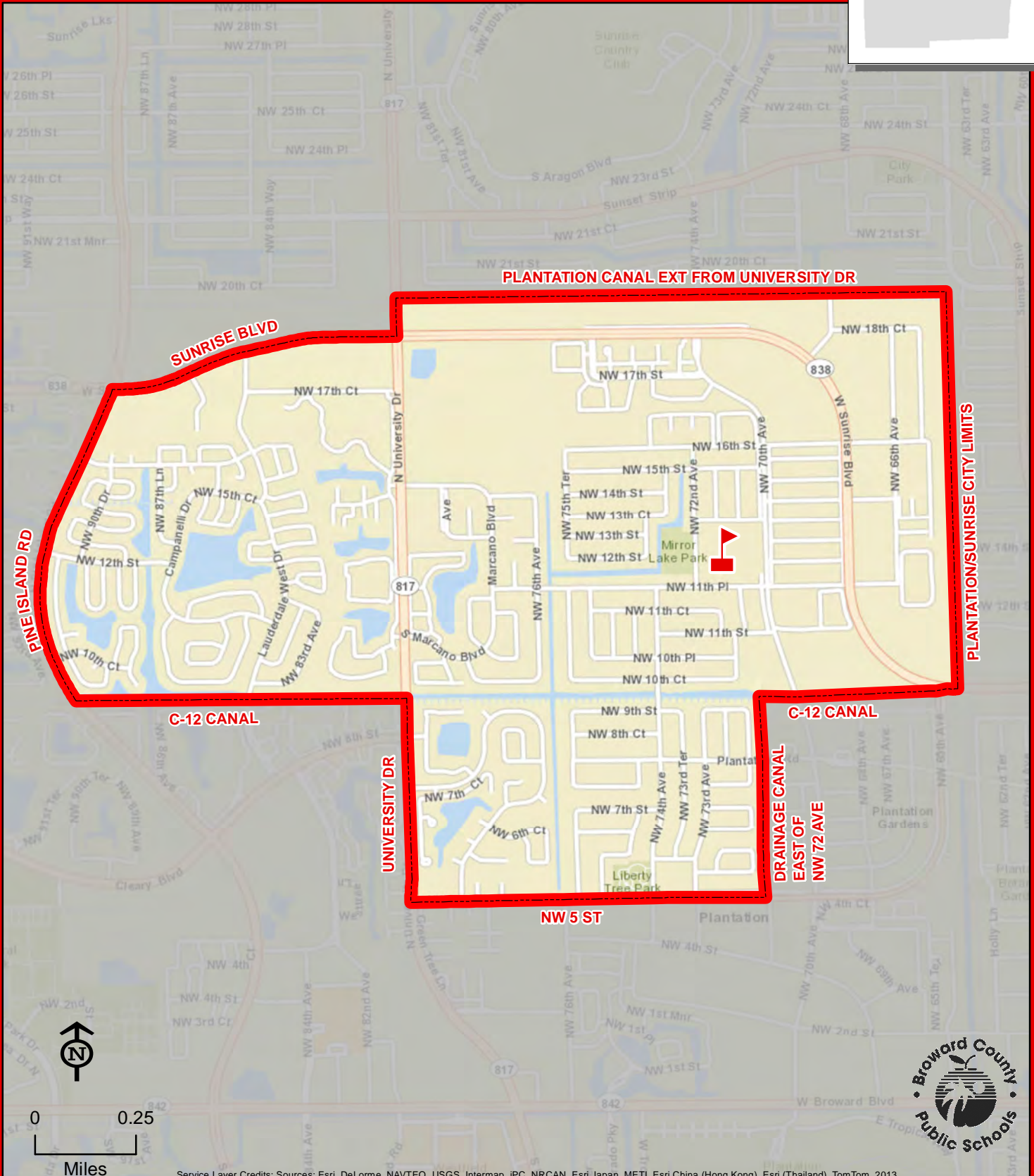
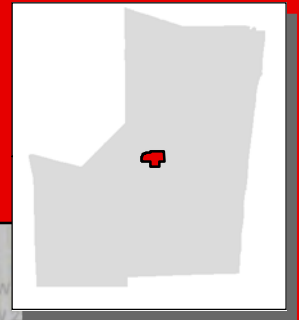
6831 SW 26 STREET
MIRAMAR, FLORIDA 33023
754-323-6550



THIS MAP IS FOR CONCEPTUAL PURPOSES ONLY AND SHOULD NOT BE USED FOR LEGAL BOUNDARY DETERMINATIONS

MIRROR LAKE ELEMENTARY SCHOOL

1200 NW 72 AVENUE
PLANTATION, FLORIDA 33313
754-322-7100



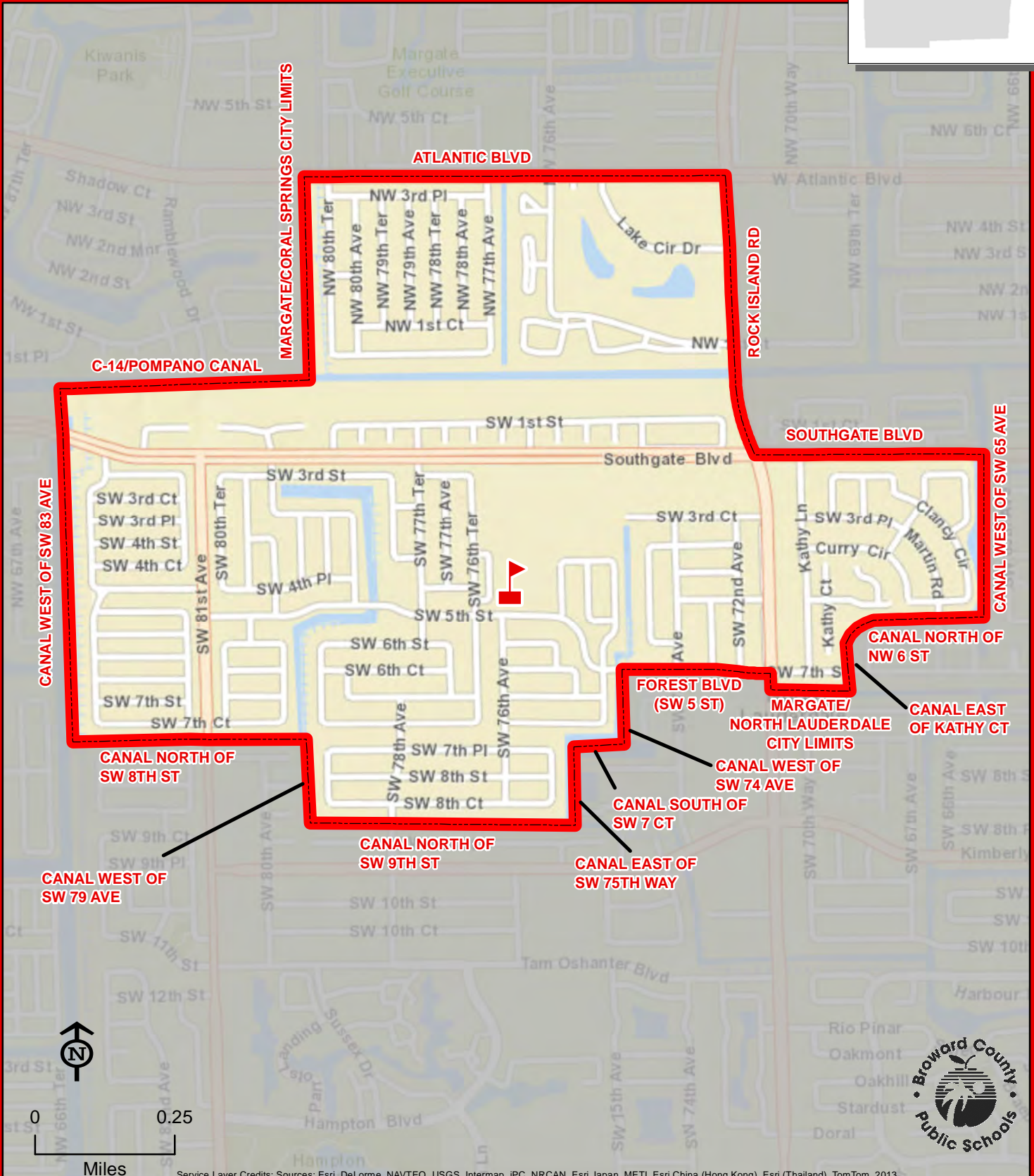
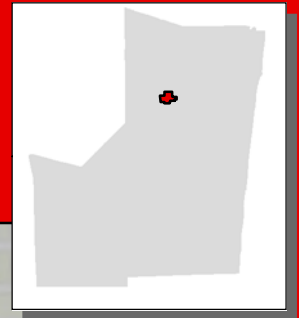
MIRROR LAKE



THIS MAP IS FOR CONCEPTUAL PURPOSES ONLY AND SHOULD NOT BE USED FOR LEGAL BOUNDARY DETERMINATIONS

MORROW ELEMENTARY SCHOOL

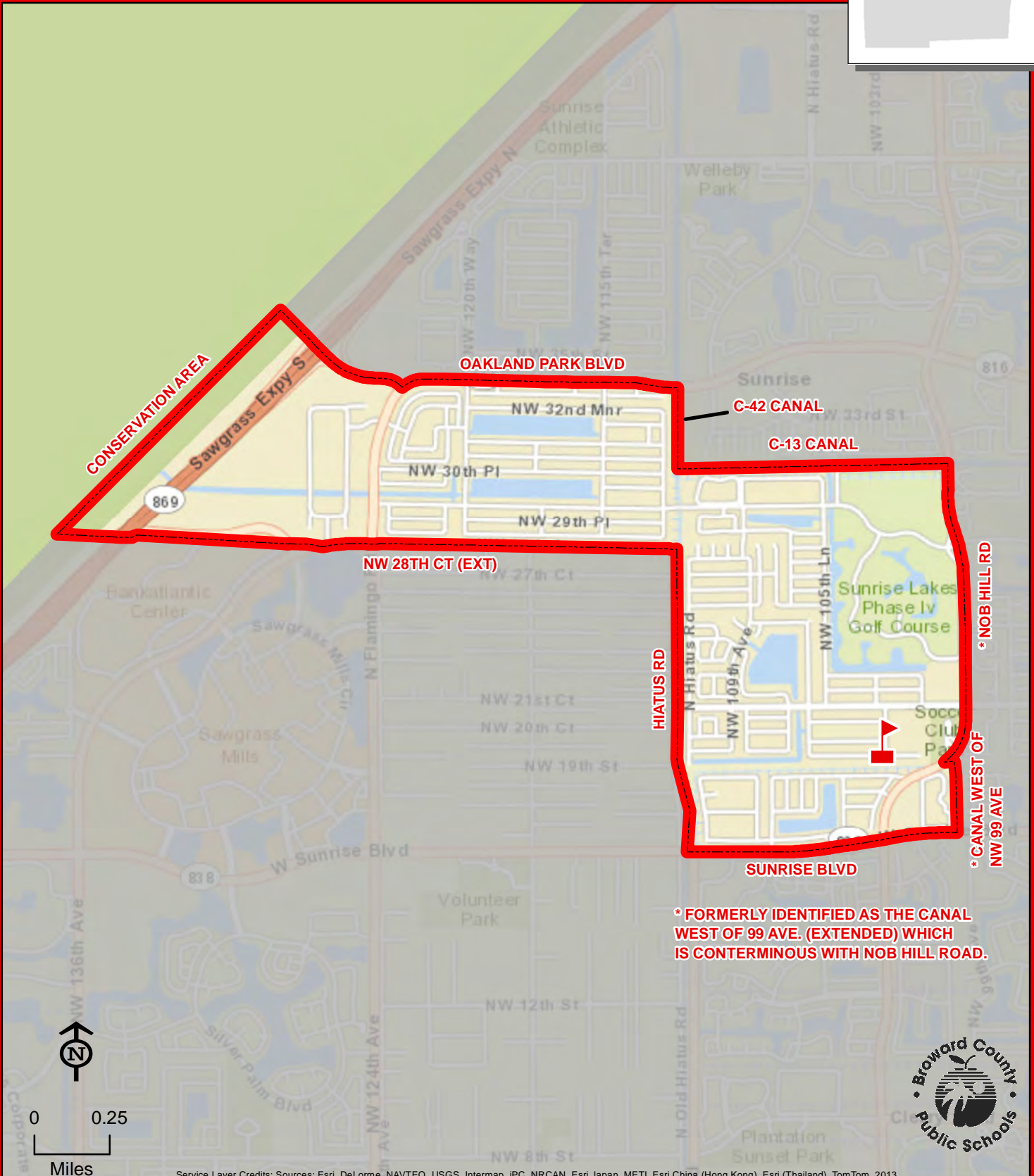
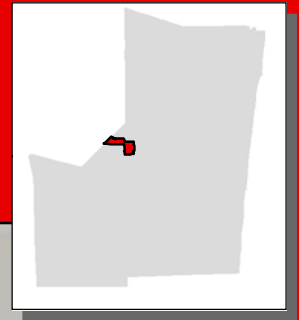
408 SW 76 TERRACE
NORTH LAUDERDALE, FLORIDA 33068
754-322-7150



THIS MAP IS FOR CONCEPTUAL PURPOSES ONLY AND SHOULD NOT BE USED FOR LEGAL BOUNDARY DETERMINATIONS

NOB HILL ELEMENTARY SCHOOL

2100 NW 104 AVENUE
SUNRISE, FLORIDA 33322
754-322-7200

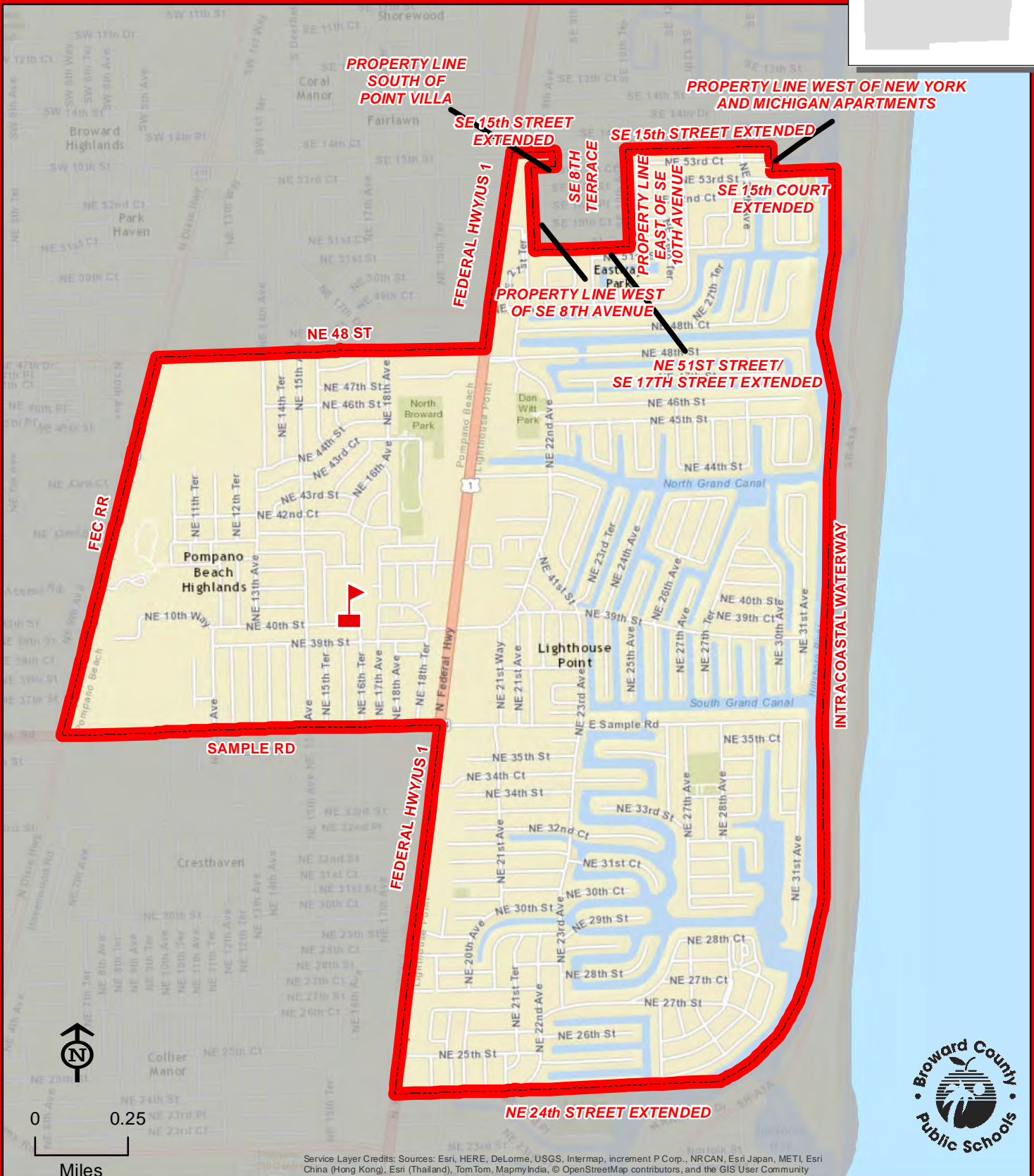


NOB HILL



THIS MAP IS FOR CONCEPTUAL PURPOSES ONLY AND SHOULD NOT BE USED FOR LEGAL BOUNDARY DETERMINATIONS

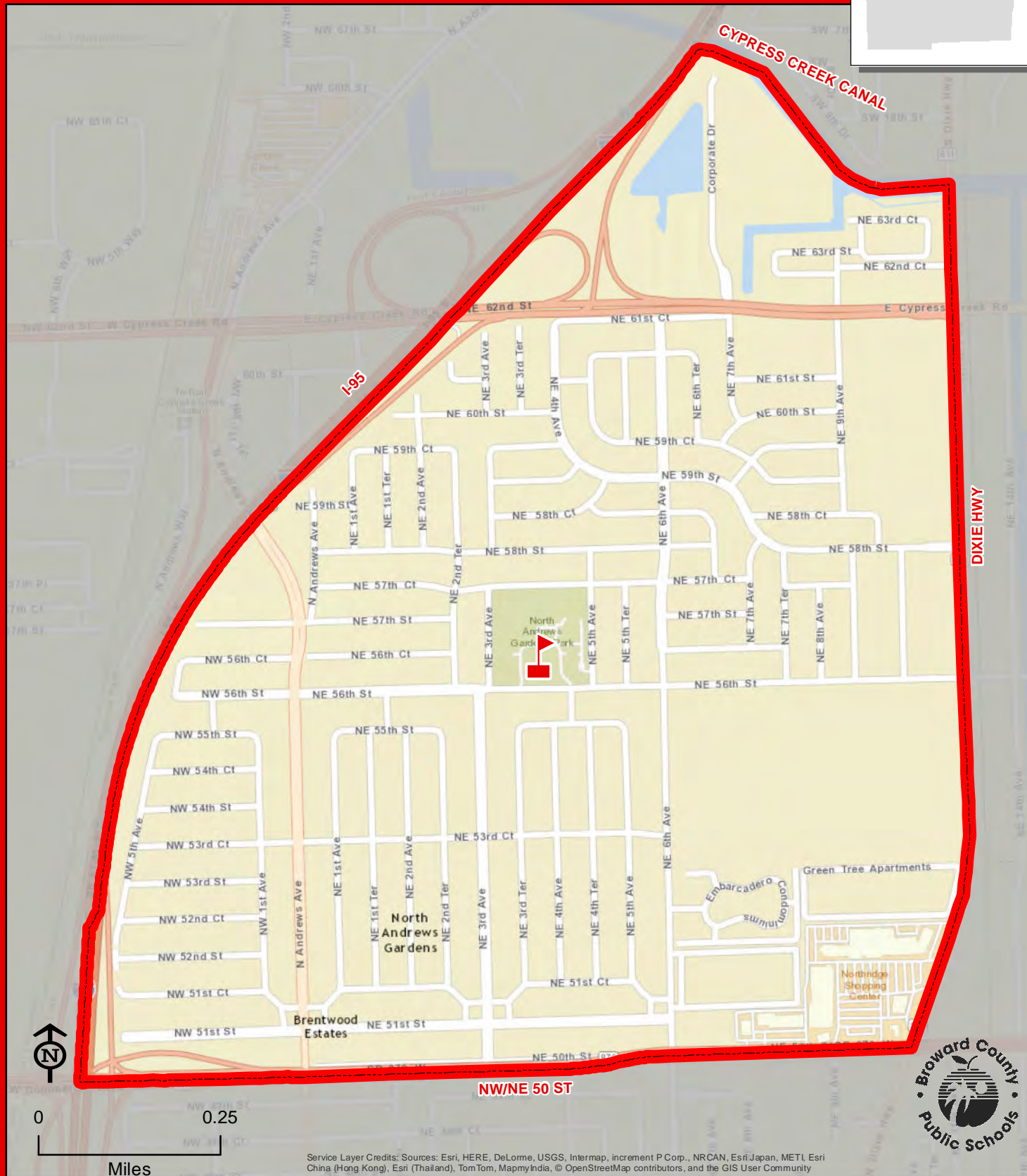
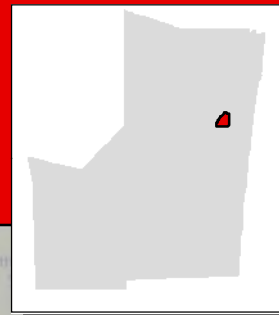
3951 NE 16 AVENUE
POMPAÑO BEACH, FLORIDA 33064
754-322-7250




THIS MAP IS FOR CONCEPTUAL PURPOSES ONLY AND SHOULD NOT BE USED FOR LEGAL BOUNDARY DETERMINATIONS

754-322-7300

Magnet School



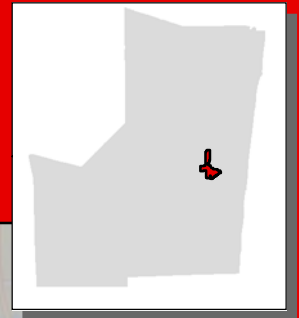
NORTH ANDREWS GARDENS



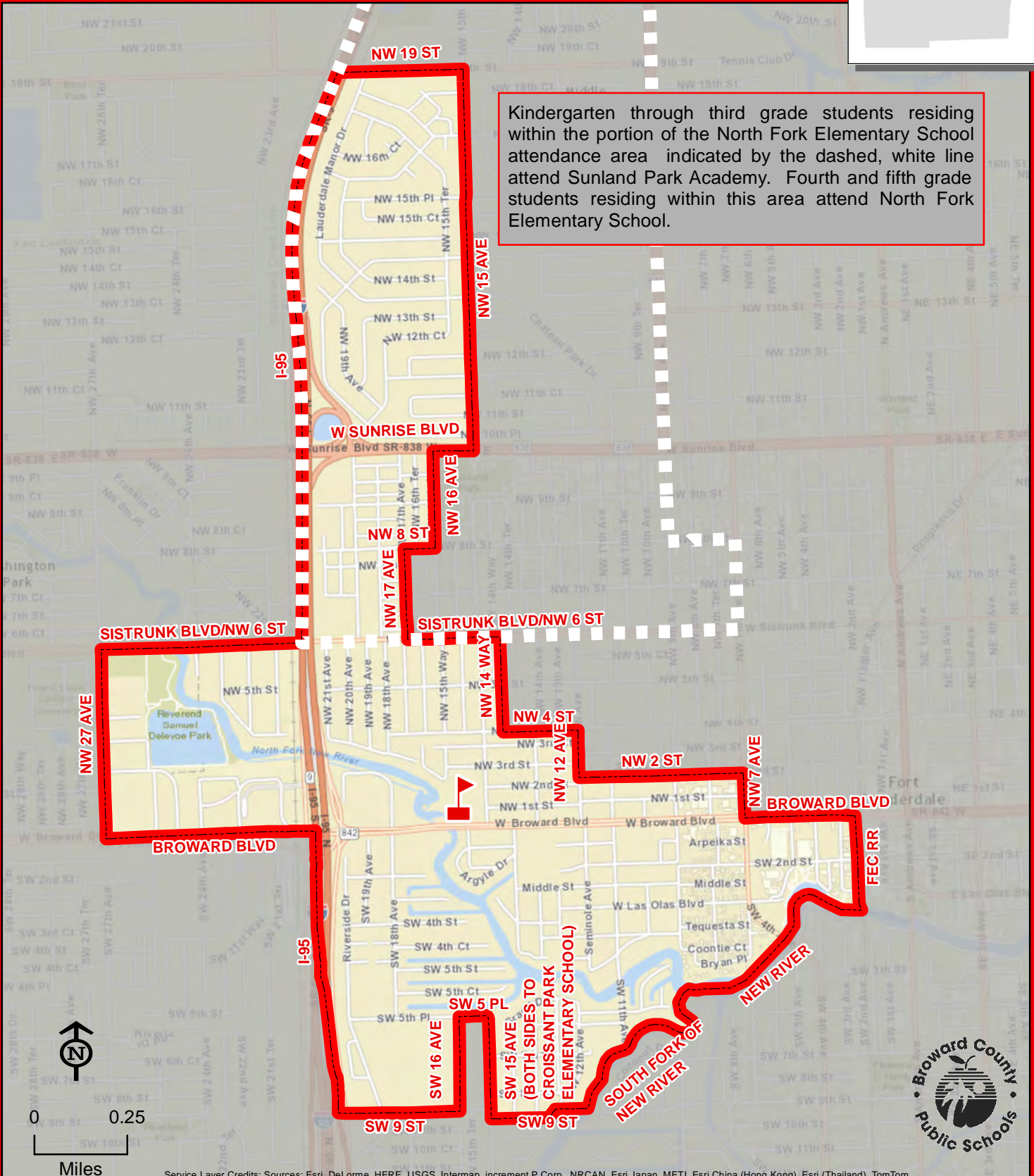
THIS MAP IS FOR CONCEPTUAL PURPOSES ONLY AND SHOULD NOT BE USED FOR LEGAL BOUNDARY DETERMINATIONS

NORTH FORK ELEMENTARY SCHOOL

101 NW 15 AVENUE
FORT LAUDERDALE, FLORIDA 33311
754-322-7350



Kindergarten through third grade students residing within the portion of the North Fork Elementary School attendance area indicated by the dashed, white line attend Sunland Park Academy. Fourth and fifth grade students residing within this area attend North Fork Elementary School.



NORTH FORK

THIS MAP IS FOR CONCEPTUAL PURPOSES ONLY AND SHOULD NOT BE USED FOR LEGAL BOUNDARY DETERMINATIONS

120 NE 11 STREET
FORT LAUDERDALE, FLORIDA 33304
754-322-7450

A map of the United Kingdom with a red dot indicating the location of the study area in the south-east.

Boundary changed 2015-2016

NE 16 ST

NE 15th Ct

NE 15th St

NE 14th Pl

Holly Heights Dr

Progresso Dr

NE 13th St

NE 12th St

NE 11th St

NE 10th St

NE 9th St

NE 8th St

NE 7th St

NE 6th St

NE 5th St

NE 4th St

NE 3rd St

NE 2nd St

NE 1st St

NE 15th Ave

NE 14th Ave

NE 13th Ave

NE 12th Ave

NE 11th Ave

NE 10th Ave

NE 9th Ave

NE 8th Ave

NE 7th Ave

NE 6th Ave

NE 5th Ave

NE 4th Ave

NE 3rd Ave

NE 2nd Ave

NE 1st Ave

NW 16th St

NW 15th St

NW 14th St

NW 13th St

NW 12th St

NW 11th St

NW 10th St

NW 9th St

NW 8th St

NW 7th St

NW 6th St

NW 5th St

NW 4th St

NW 3rd St

NW 2nd St

NW 1st St

NW 15th Ave

NW 14th Ave

NW 13th Ave

NW 12th Ave

NW 11th Ave

NW 10th Ave

NW 9th Ave

NW 8th Ave

NW 7th Ave

NW 6th Ave

NW 5th Ave

NW 4th Ave

NW 3rd Ave

NW 2nd Ave

NW 1st Ave

SUNRISE BLVD

NE 13th St

NE 12th St

NE 11th St

NE 10th St

NE 9th St

NE 8th St

NE 7th St

NE 6th St

NE 5th St

NE 4th St

NE 3rd St

NE 2nd St

NE 1st St

NW 16th St

NW 15th St

NW 14th St

NW 13th St

NW 12th St

NW 11th St

NW 10th St

NW 9th St

NW 8th St

NW 7th St

NW 6th St

NW 5th St

NW 4th St

NW 3rd St

NW 2nd St

NW 1st St

NW 15th Ave

NW 14th Ave

NW 13th Ave

NW 12th Ave

NW 11th Ave

NW 10th Ave

NW 9th Ave

NW 8th Ave

NW 7th Ave

NW 6th Ave

NW 5th Ave

NW 4th Ave

NW 3rd Ave

NW 2nd Ave

NW 1st Ave

SUNRISE BLVD

NE 13th St

NE 12th St

NE 11th St

NE 10th St

NE 9th St

NE 8th St

NE 7th St

NE 6th St

NE 5th St

NE 4th St

NE 3rd St

NE 2nd St

NE 1st St

NW 16th St

NW 15th St

NW 14th St

NW 13th St

NW 12th St

NW 11th St

NW 10th St

NW 9th St

NW 8th St

NW 7th St

NW 6th St

NW 5th St

NW 4th St

NW 3rd St

NW 2nd St

NW 1st St

NW 15th Ave

NW 14th Ave

NW 13th Ave

NW 12th Ave

NW 11th Ave

NW 10th Ave

NW 9th Ave

NW 8th Ave

NW 7th Ave

NW 6th Ave

NW 5th Ave

NW 4th Ave

NW 3rd Ave

NW 2nd Ave

NW 1st Ave

SUNRISE BLVD

NE 13th St

NE 12th St

NE 11th St

NE 10th St

NE 9th St

NE 8th St

NE 7th St

NE 6th St

NE 5th St

NE 4th St

NE 3rd St

NE 2nd St

NE 1st St

NW 16th St

NW 15th St

NW 14th St

NW 13th St

NW 12th St

NW 11th St

NW 10th St

NW 9th St

NW 8th St

NW 7th St

NW 6th St

NW 5th St

NW 4th St

NW 3rd St

NW 2nd St

NW 1st St

NW 15th Ave

NW 14th Ave

NW 13th Ave

NW 12th Ave

NW 11th Ave

NW 10th Ave

NW 9th Ave

NW 8th Ave

NW 7th Ave

NW 6th Ave

NW 5th Ave

NW 4th Ave

NW 3rd Ave

NW 2nd Ave

NW 1st Ave

SUNRISE BLVD

NE 13th St

NE 12th St

NE 11th St

NE 10th St

NE 9th St

NE 8th St

NE 7th St

NE 6th St

NE 5th St

NE 4th St

NE 3rd St

NE 2nd St

NE 1st St

NW 16th St

NW 15th St

NW 14th St

NW 13th St

NW 12th St

NW 11th St

NW 10th St

NW 9th St

NW 8th St

NW 7th St

NW 6th St

NW 5th St

NW 4th St

NW 3rd St

NW 2nd St

NW 1st St

NW 15th Ave

NW 14th Ave

NW 13th Ave

NW 12th Ave

NW 11th Ave

NW 10th Ave

NW 9th Ave

NW 8th Ave

NW 7th Ave

NW 6th Ave

NW 5th Ave

NW 4th Ave

NW 3rd Ave

NW 2nd Ave

NW 1st Ave

SUNRISE BLVD

NE 13th St

NE 12th St

NE 11th St

NE 10th St

NE 9th St

NE 8th St

NE 7th St

NE 6th St

NE 5th St

NE 4th St

NE 3rd St

NE

Boundary Phase-In Area: In 2019/20, kindergarten through fourth grade are assigned to Harbordale Elementary School, fifth grade is assigned to North Side Elementary School.



A horizontal scale bar with vertical end caps. The number '0' is at the left end and '0.25' is at the right end. Below the bar, the word 'Miles' is centered.

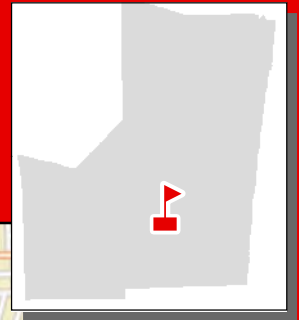
Service Layer Credits: Sources: Esri, HERE, Garmin, USGS, Intermap, INCREMENT P, NRCan, Esri Japan, METI, Esri China (Hong Kong), Esri Korea, Esri (Thailand), NGCC, © OpenStreetMap contributors, and the GIS User Community



THIS MAP IS FOR CONCEPTUAL PURPOSES ONLY AND SHOULD NOT BE USED FOR LEGAL BOUNDARY DETERMINATIONS

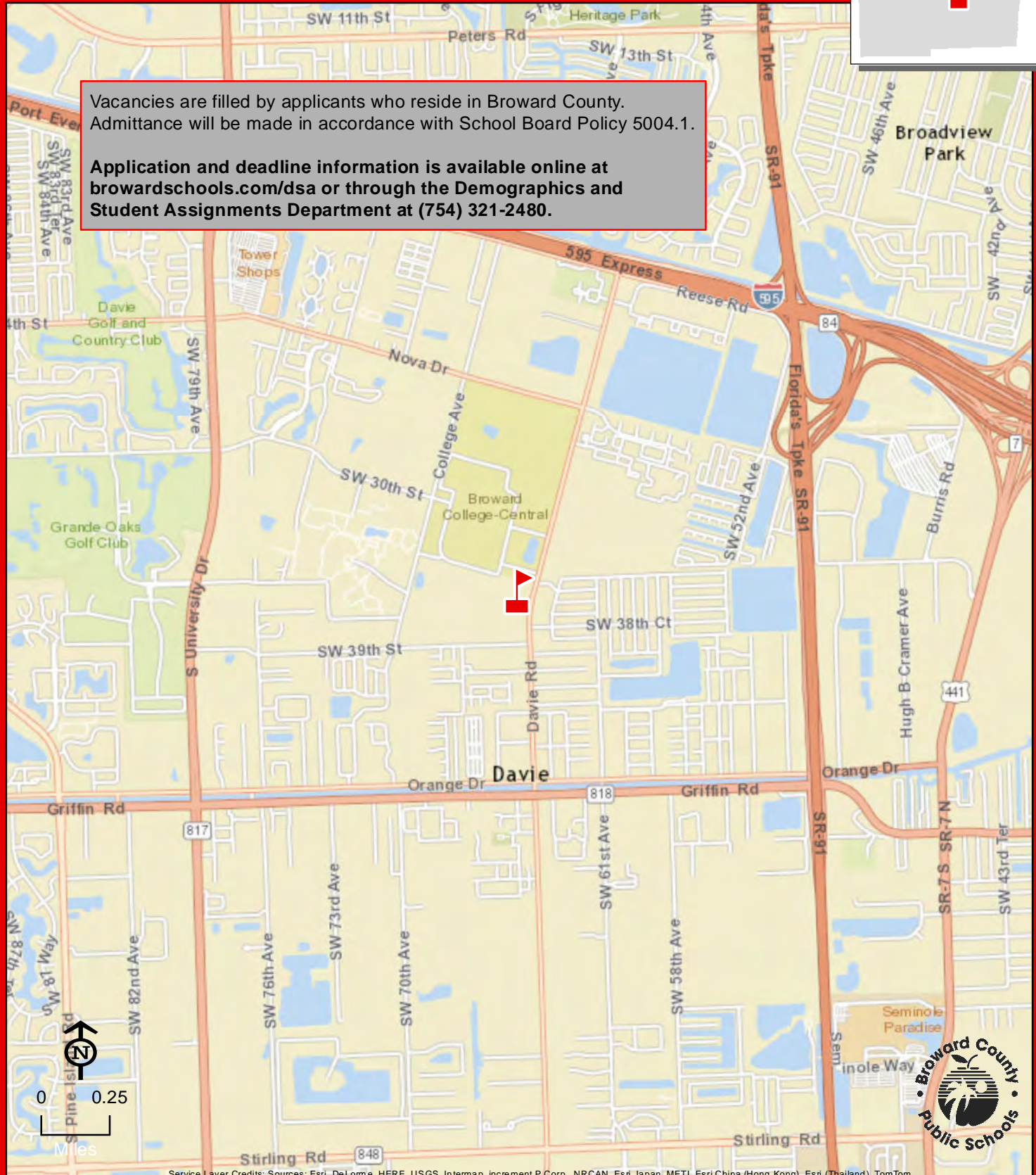
NOVA, BLANCHE FORMAN ELEMENTARY SCHOOL

3521 SW DAVIE ROAD
DAVIE, FLORIDA 33314
754-323-6600



Vacancies are filled by applicants who reside in Broward County.
Admittance will be made in accordance with School Board Policy 5004.1.

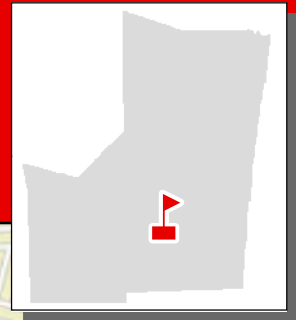
Application and deadline information is available online at
browardschools.com/dsa or through the Demographics and
Student Assignments Department at (754) 321-2480.



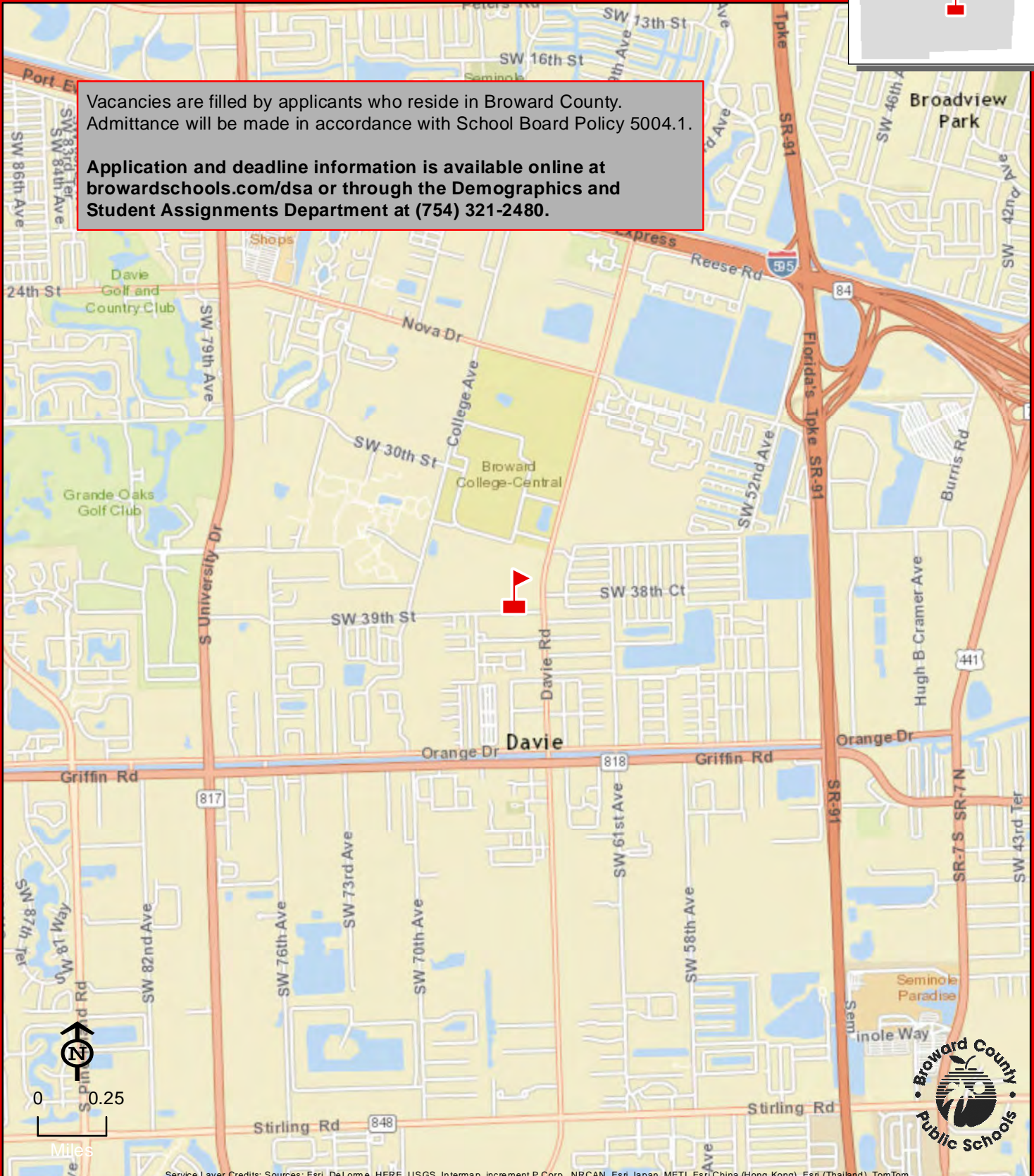
Service Layer Credits: Sources: Esri, DeLorme, HERE, USGS, Intermap, increment P Corp., NRCAN, Esri Japan, METI, Esri China (Hong Kong), Esri (Thailand), TomTom

THIS MAP IS FOR CONCEPTUAL PURPOSES ONLY AND SHOULD NOT BE USED FOR LEGAL BOUNDARY DETERMINATIONS

6501 SW 39 STREET
DAVIE, FLORIDA 33314
754-323-6650



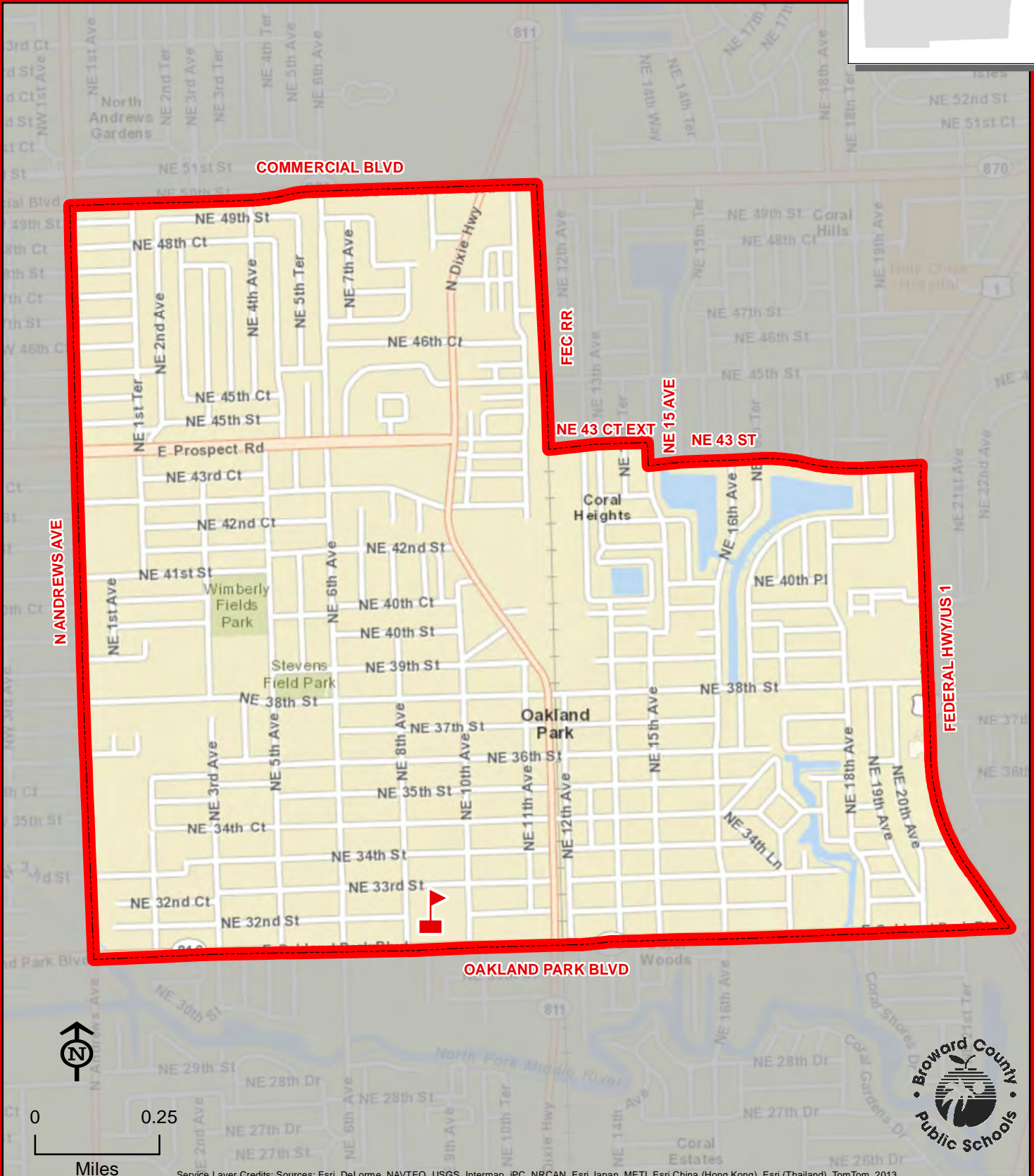
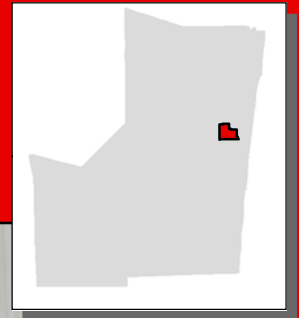
Application and deadline information is available online at browardschools.com/dsa or through the Demographics and Student Assignments Department at (754) 321-2480.



NOVA, DWIGHT D. EISENHOWER

OAKLAND PARK ELEMENTARY SCHOOL

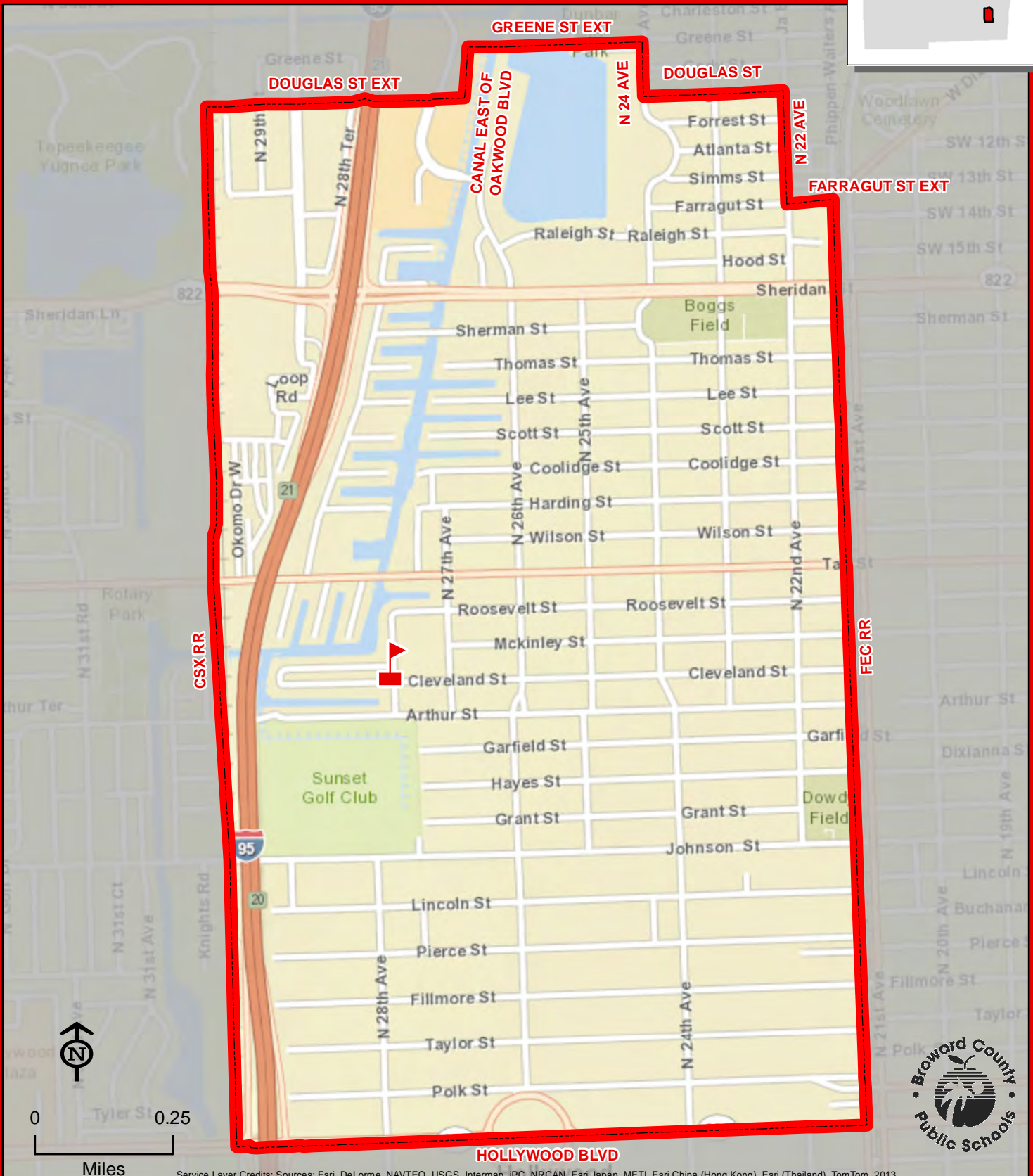
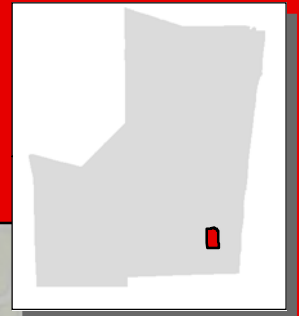
936 NE 33 STREET
OAKLAND PARK, FLORIDA 33334
754-322-7500



THIS MAP IS FOR CONCEPTUAL PURPOSES ONLY AND SHOULD NOT BE USED FOR LEGAL BOUNDARY DETERMINATIONS

OAKRIDGE ELEMENTARY SCHOOL

1507 N 28 AVENUE
HOLLYWOOD, FLORIDA 33020
754-323-6700



OAKRIDGE

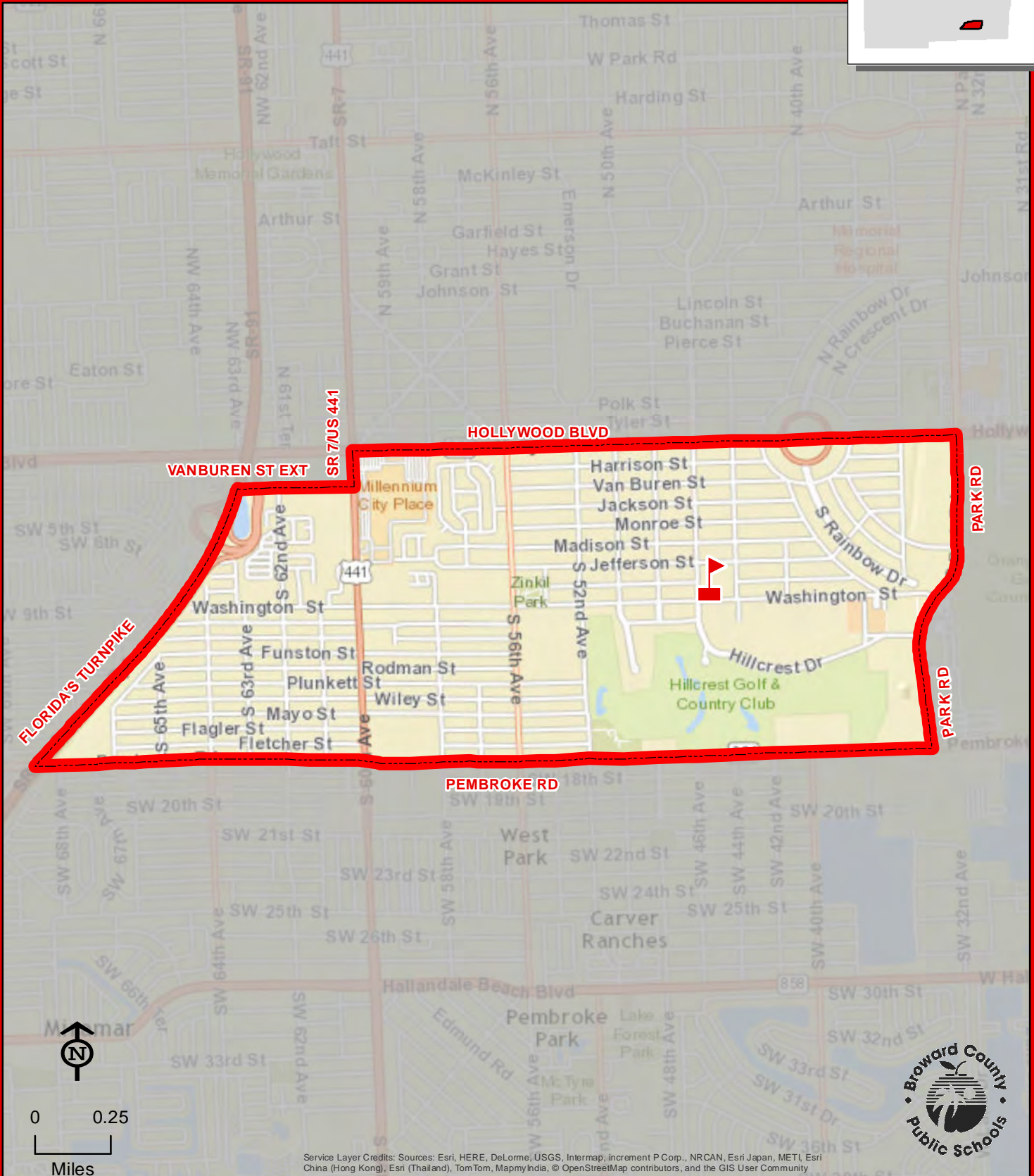
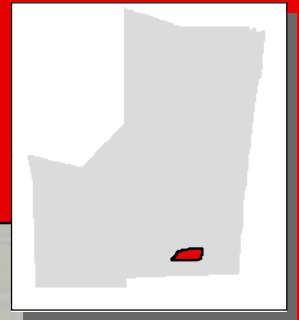


THIS MAP IS FOR CONCEPTUAL PURPOSES ONLY AND SHOULD NOT BE USED FOR LEGAL BOUNDARY DETERMINATIONS

ORANGE BROOK ELEMENTARY SCHOOL

715 S 46 AVENUE
HOLLYWOOD, FLORIDA 33021
754-323-6750

Innovative Program



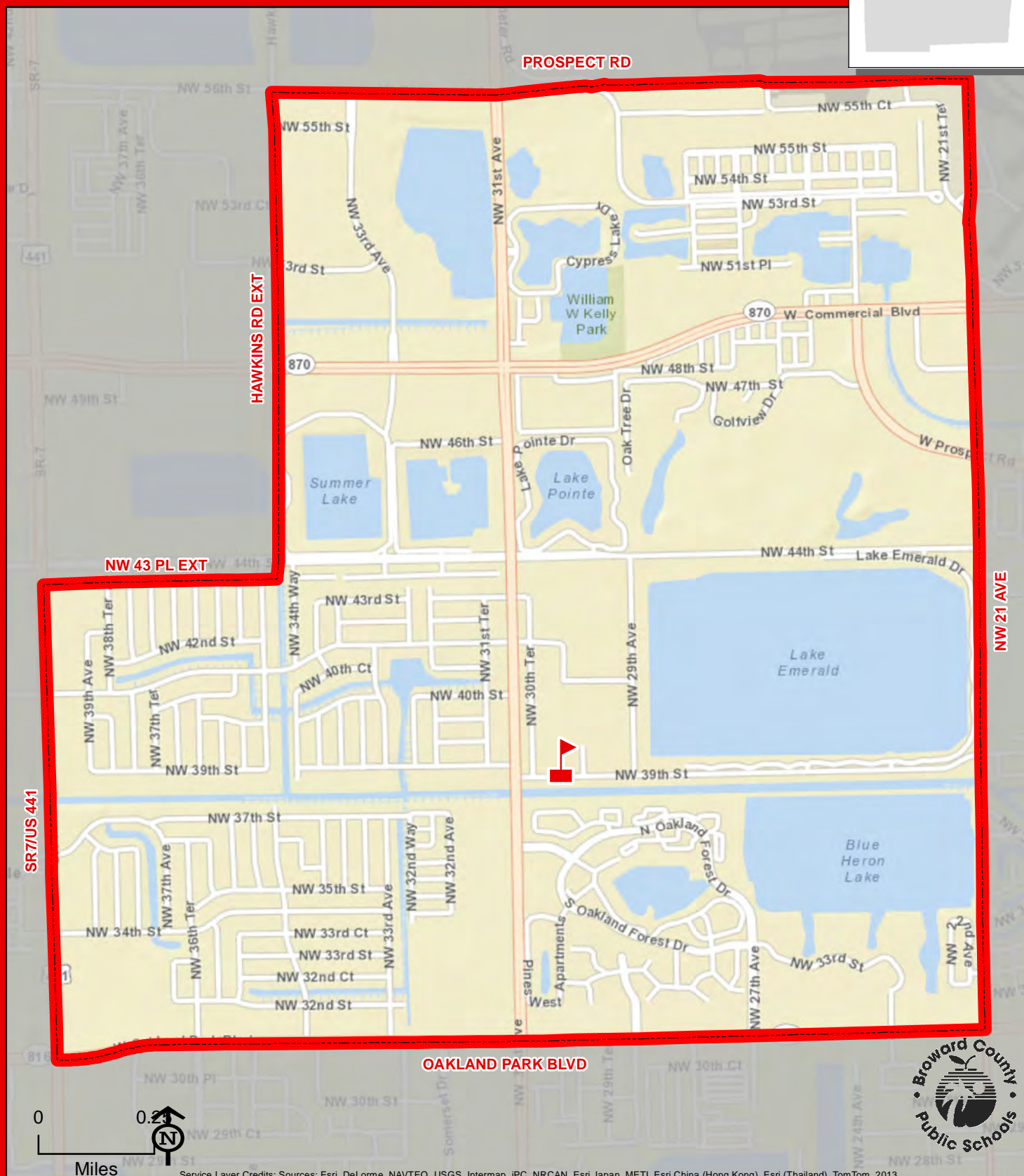
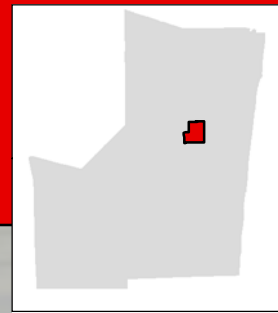
ORANGE BROOK



Service Layer Credits: Sources: Esri, HERE, DeLorme, USGS, Intermap, increment P Corp., NRCAN, Esri Japan, METI, Esri China (Hong Kong), Esri (Thailand), TomTom, MapmyIndia, © OpenStreetMap contributors, and the GIS User Community

THIS MAP IS FOR CONCEPTUAL PURPOSES ONLY AND SHOULD NOT BE USED FOR LEGAL BOUNDARY DETERMINATIONS

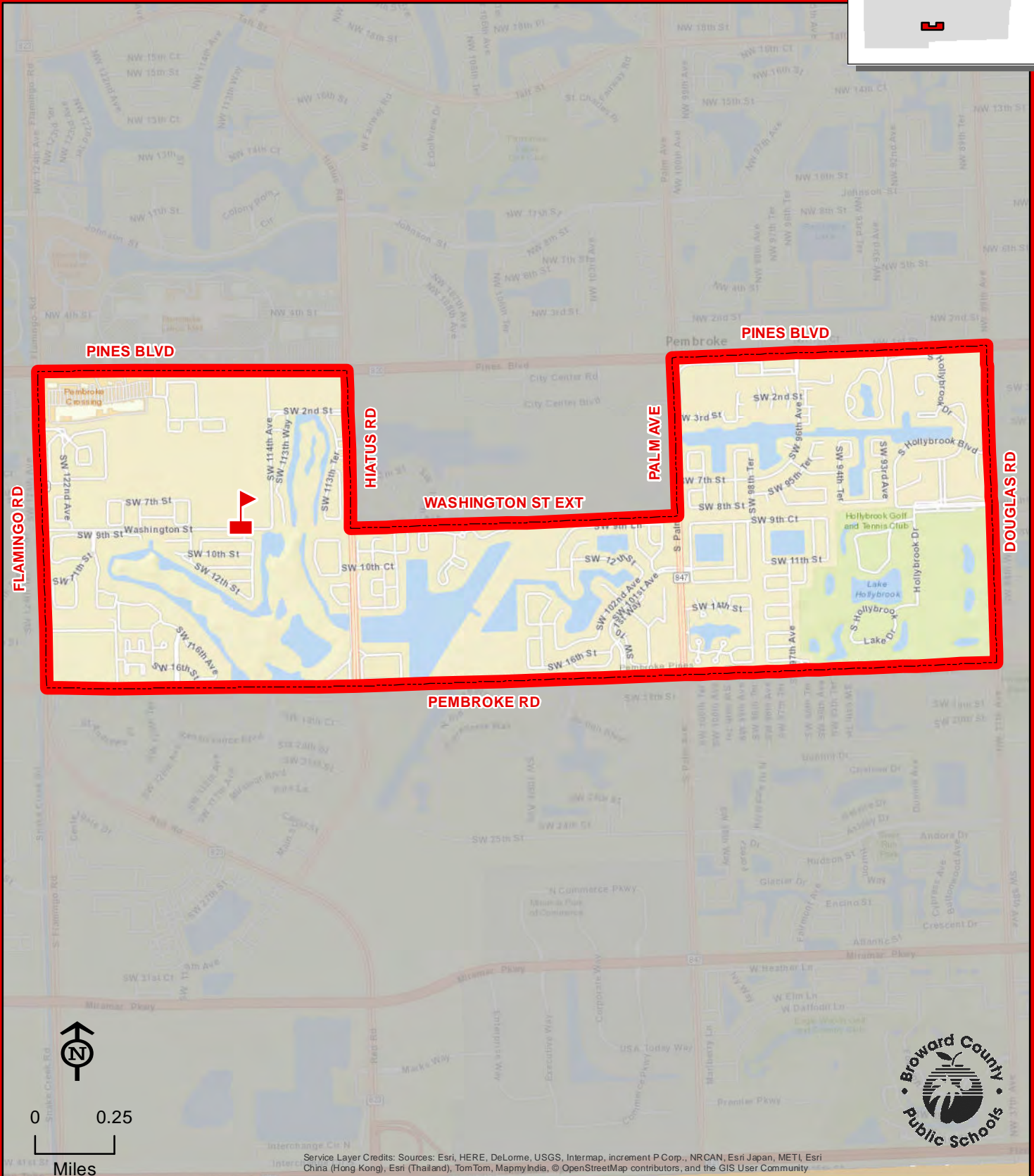
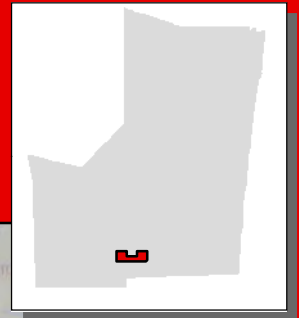
3081 NW 39 STREET
LAUDERDALE LAKES, FLORIDA 33309
754-322-7550



THIS MAP IS FOR CONCEPTUAL PURPOSES ONLY AND SHOULD NOT BE USED FOR LEGAL BOUNDARY DETERMINATIONS

PALM COVE ELEMENTARY SCHOOL

11601 WASHINGTON STREET
PEMBROKE PINES, FLORIDA 33025
754-323-6800

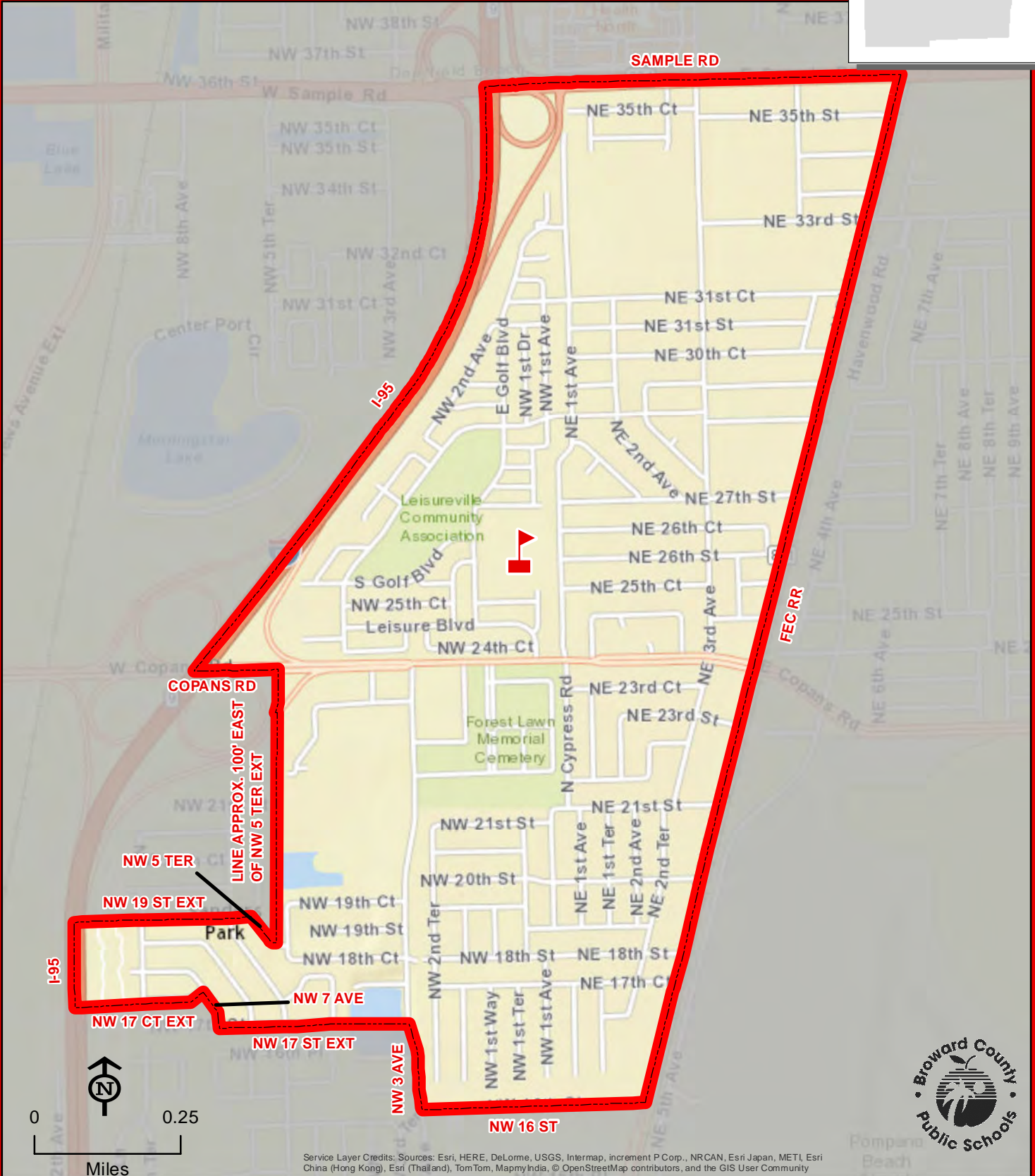
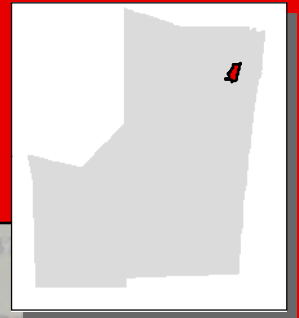


THIS MAP IS FOR CONCEPTUAL PURPOSES ONLY AND SHOULD NOT BE USED FOR LEGAL BOUNDARY DETERMINATIONS

PALMVIEW ELEMENTARY SCHOOL

2601 NE 1 AVENUE
POMPANO BEACH, FLORIDA 33064
754-322-7600

Magnet School

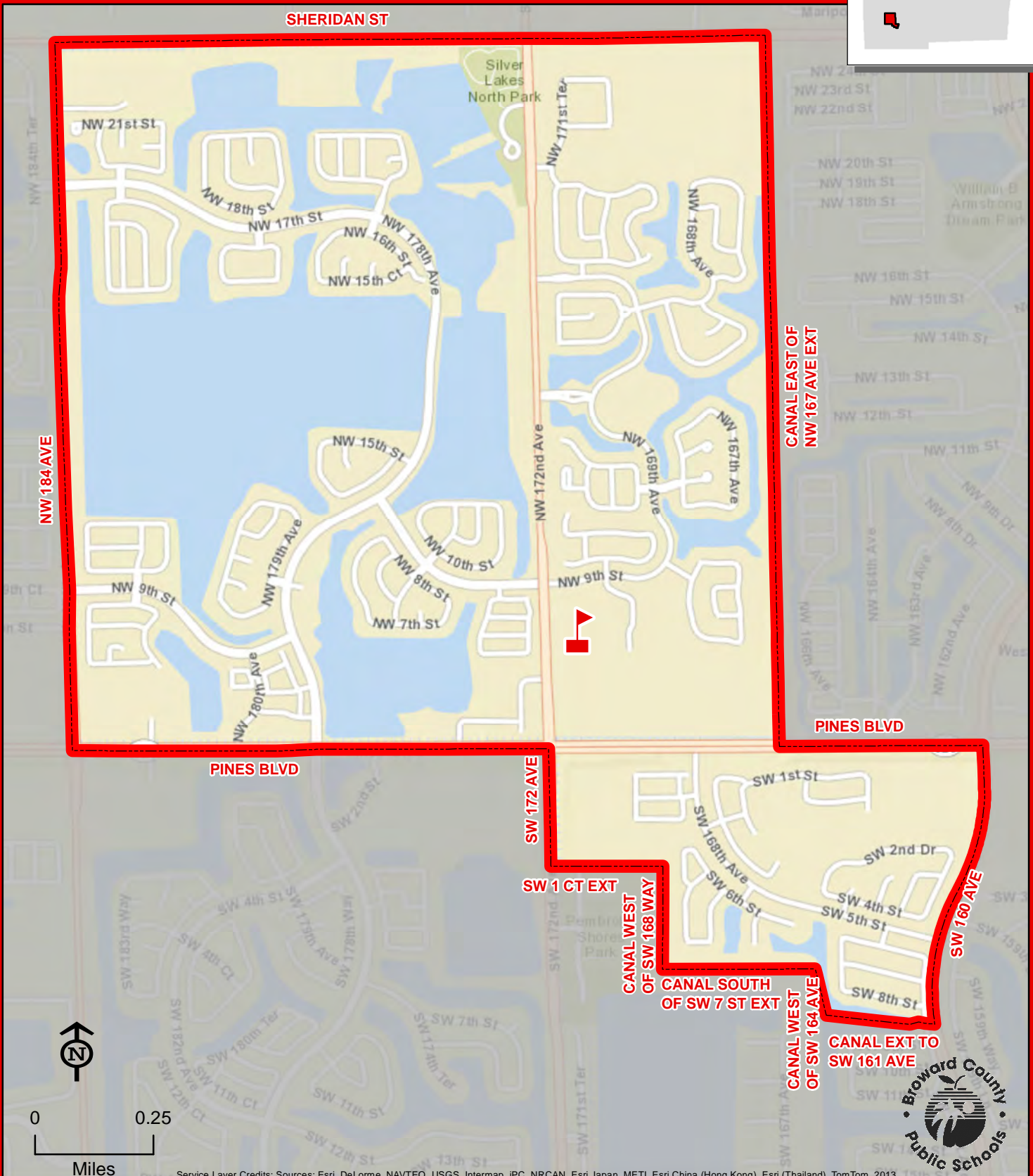


PALMVIEW



THIS MAP IS FOR CONCEPTUAL PURPOSES ONLY AND SHOULD NOT BE USED FOR LEGAL BOUNDARY DETERMINATIONS

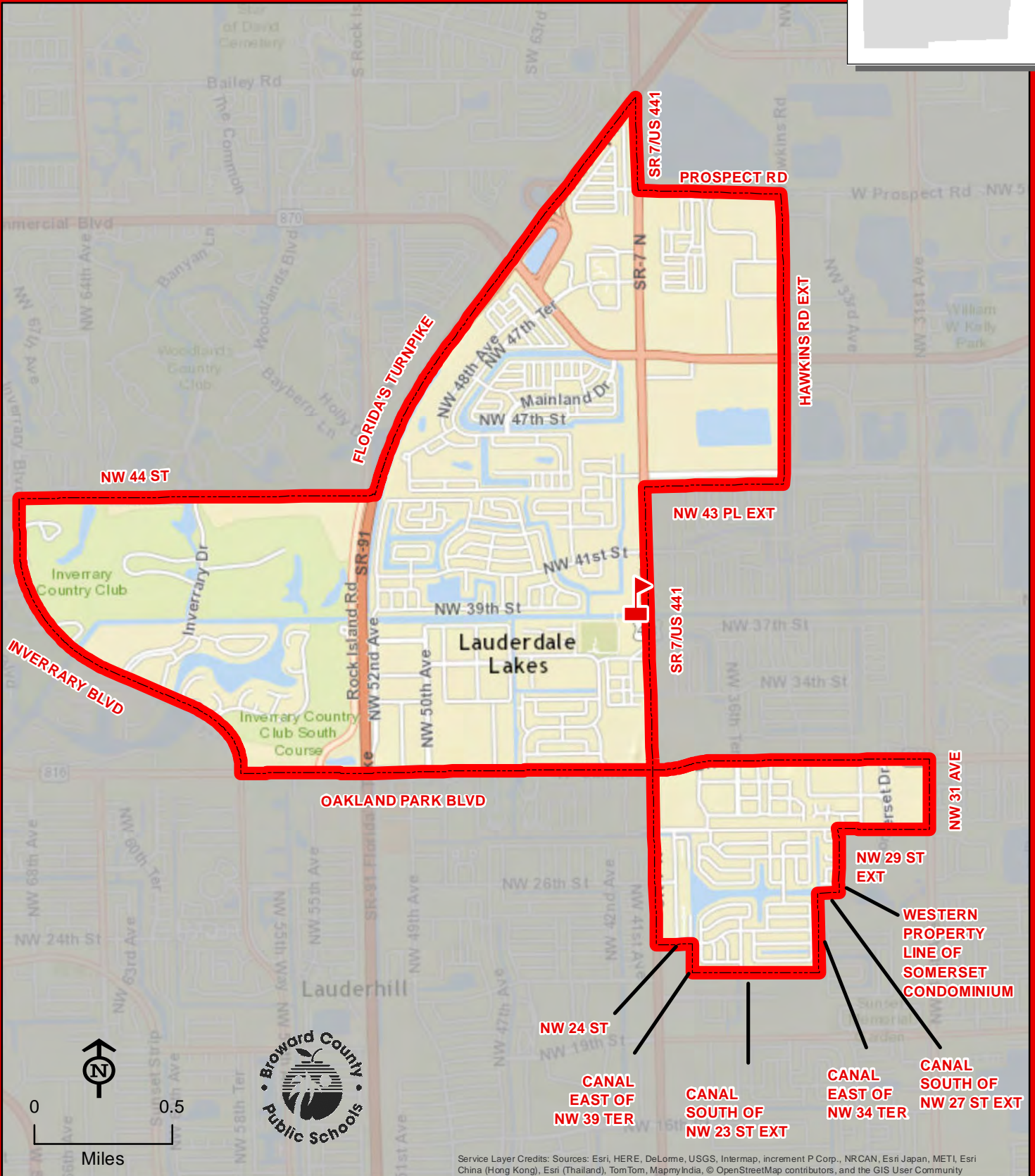
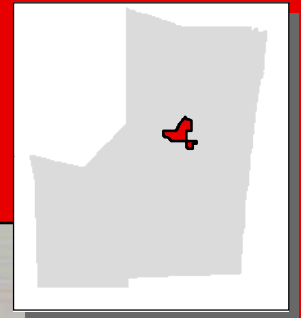
801 NW 172 AVENUE
PEMBROKE PINES, FLORIDA 33029
754-323-6850



PARK LAKES ELEMENTARY SCHOOL

3925 STATE ROAD 7
LAUDERDALE LAKES, FLORIDA 33319
754-322-7650

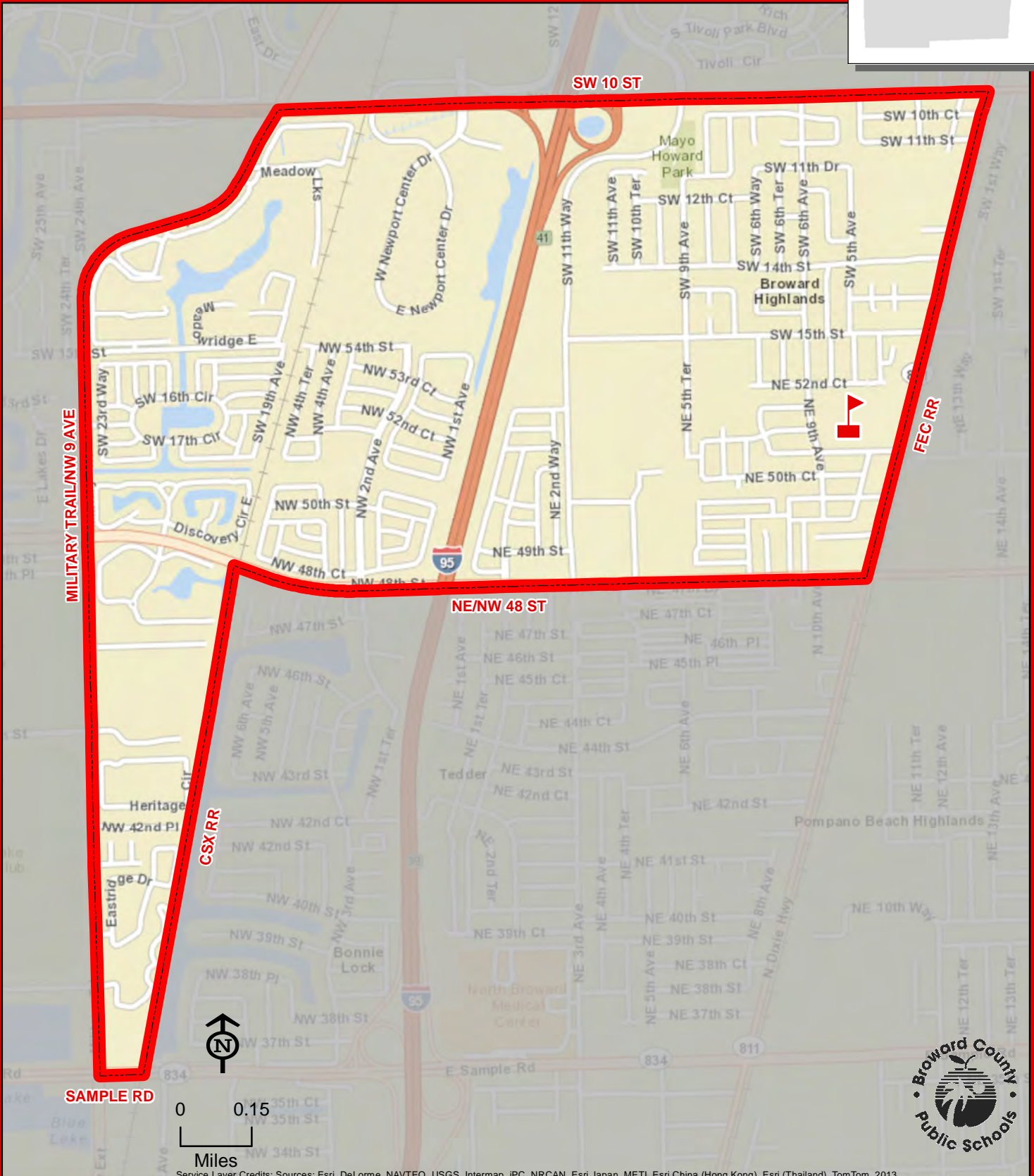
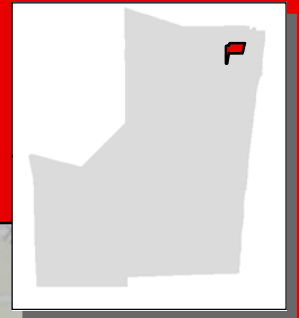
Innovative Program



THIS MAP IS FOR CONCEPTUAL PURPOSES ONLY AND SHOULD NOT BE USED FOR LEGAL BOUNDARY DETERMINATIONS

PARK RIDGE ELEMENTARY SCHOOL

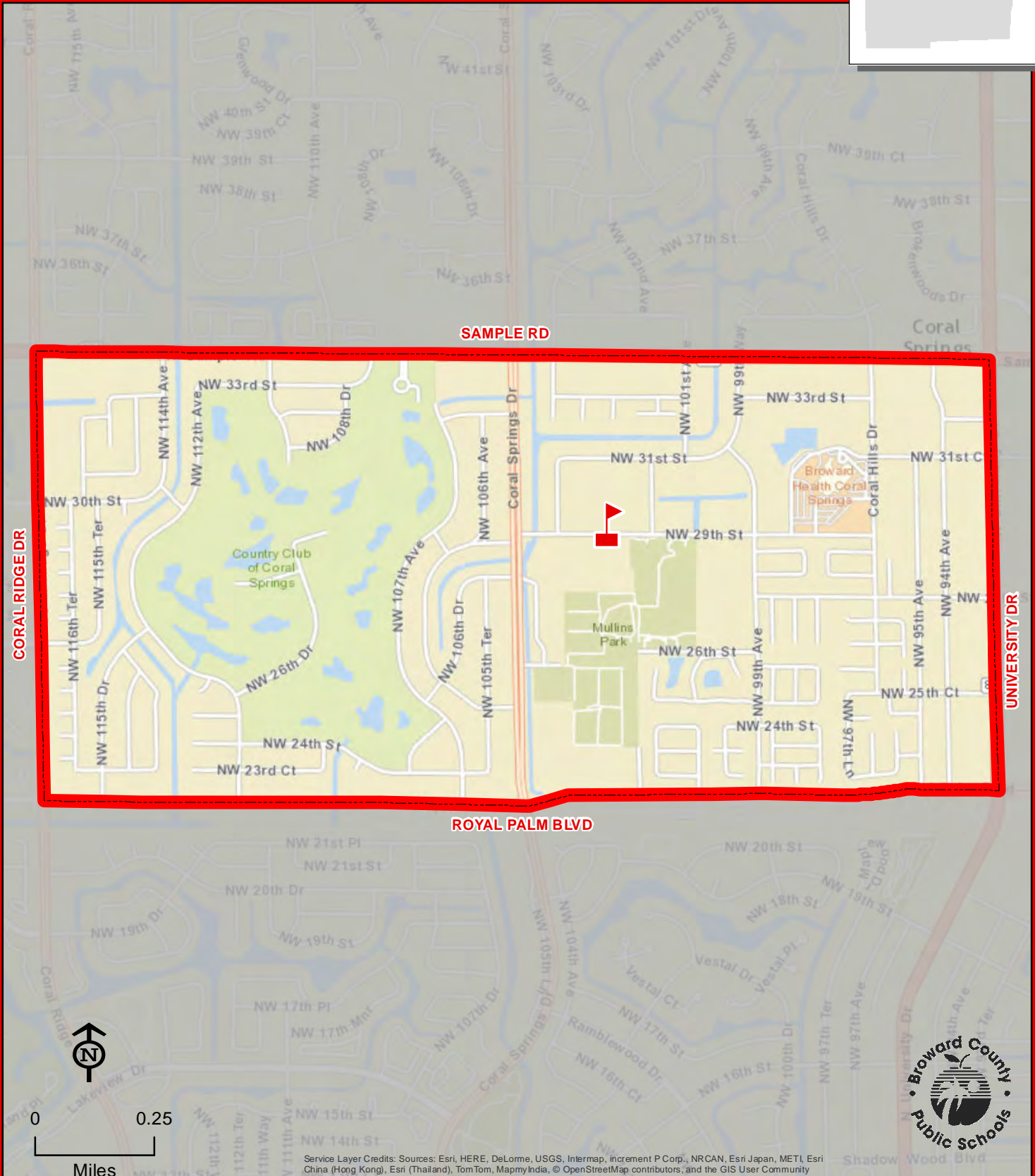
5200 NE 9 AVENUE
POMPANO BEACH, FLORIDA 33064
754-322-7700



THIS MAP IS FOR CONCEPTUAL PURPOSES ONLY AND SHOULD NOT BE USED FOR LEGAL BOUNDARY DETERMINATIONS

10257 NW 29 STREET
CORAL SPRINGS, FLORIDA 33065
754-322-7850

A map of the United Kingdom with a red rectangle highlighting the study area in the north-east of England.

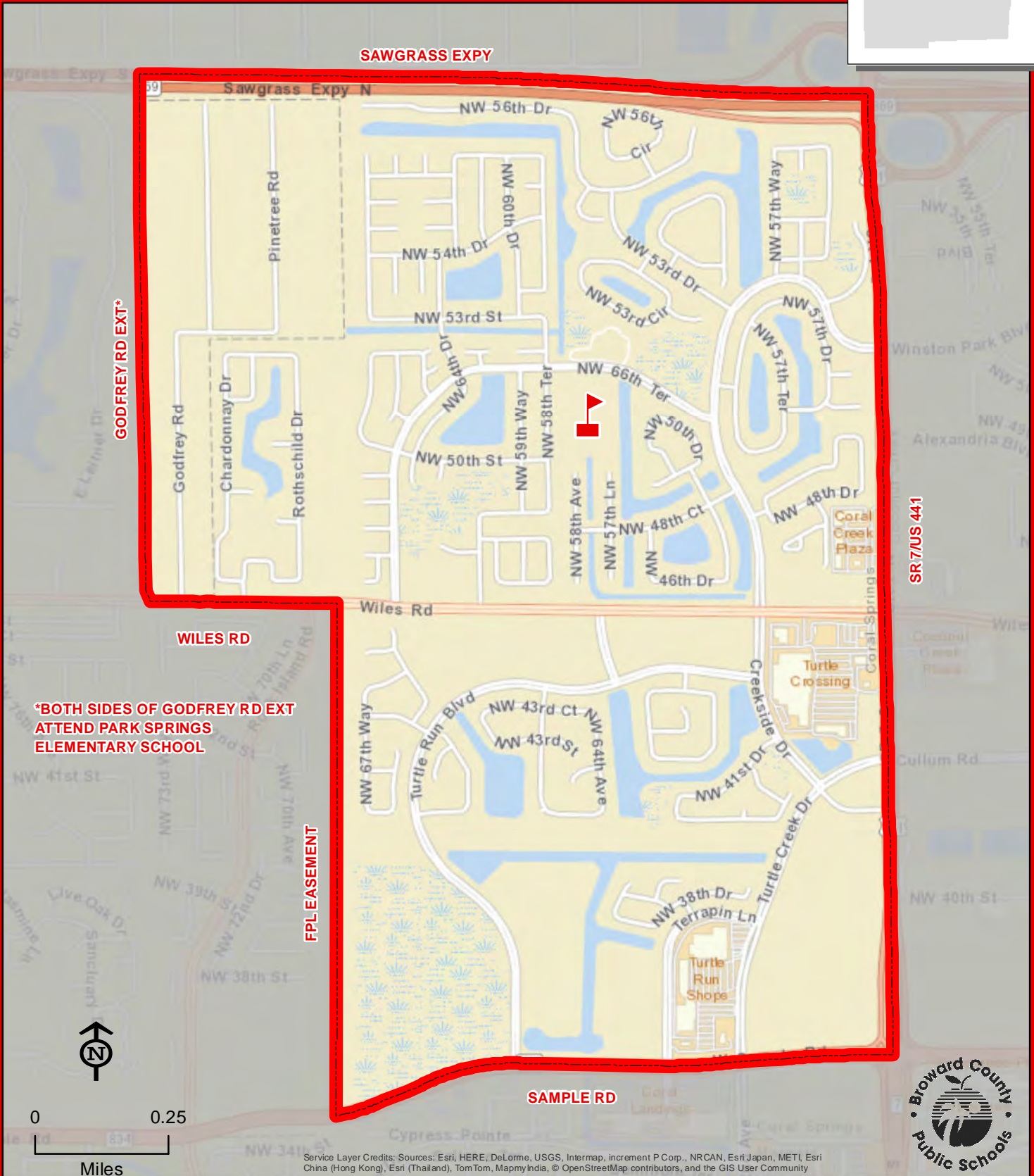
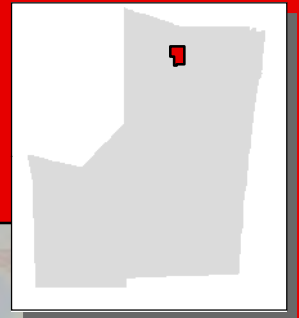


THIS MAP IS FOR CONCEPTUAL PURPOSES ONLY AND SHOULD NOT BE USED FOR LEGAL BOUNDARY DETERMINATIONS

PARK SPRINGS ELEMENTARY SCHOOL

5800 NW 66 TERRACE
CORAL SPRINGS, FLORIDA 33067
754-322-7750

Innovative Program

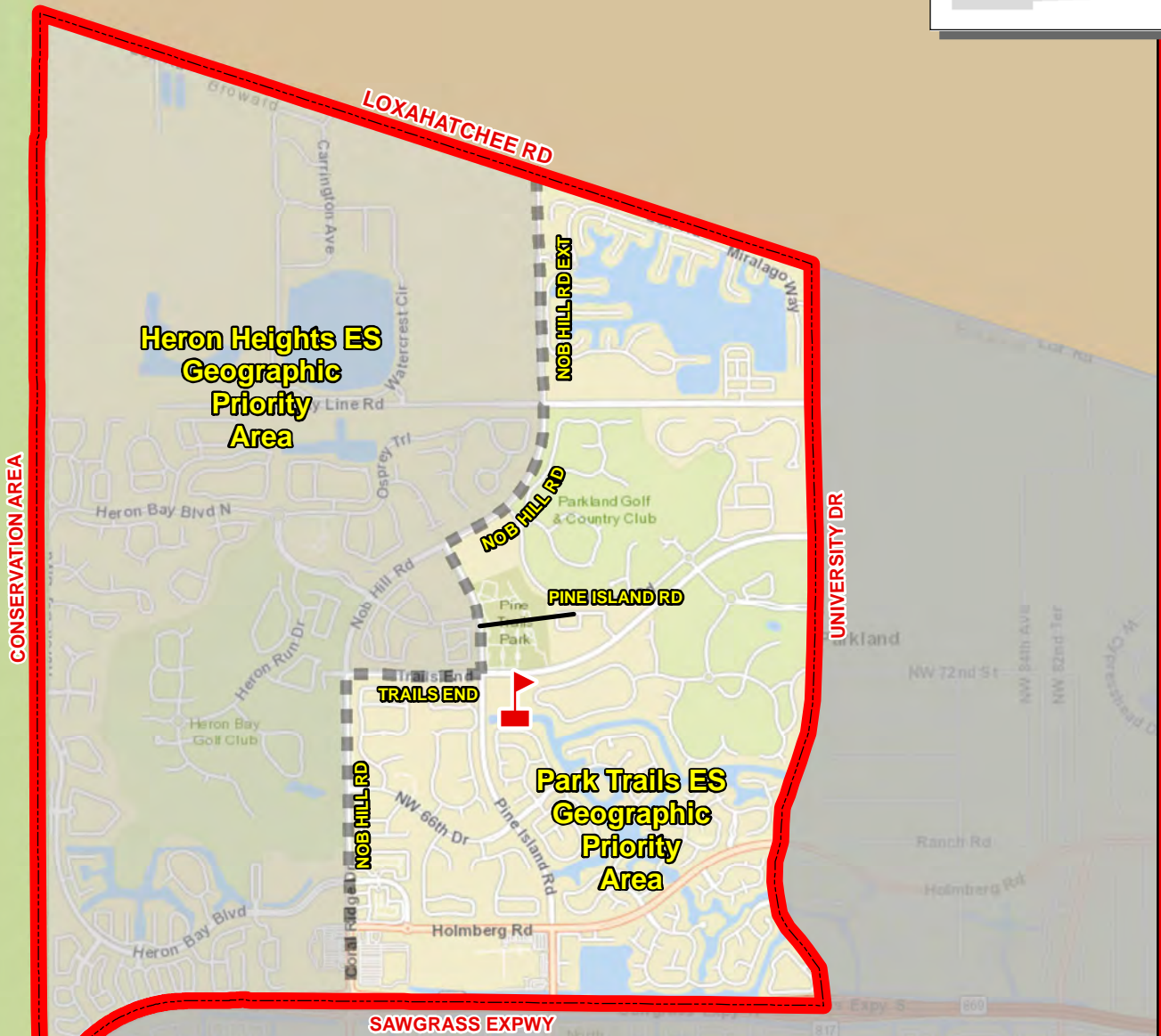
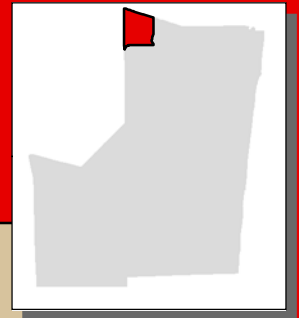


THIS MAP IS FOR CONCEPTUAL PURPOSES ONLY AND SHOULD NOT BE USED FOR LEGAL BOUNDARY DETERMINATIONS

PARK TRAILS ELEMENTARY SCHOOL

10700 TRAILS END
PARKLAND, FLORIDA 33076
754-322-7800

Combined Attendance Area
Geographic Priority Area
Boundary Choice Area



Combined Attendance Area: Kindergarten through fifth grade students living within the combined Heron Heights/ Park Trails Elementary School attendance area may request to attend either school. Siblings will be guaranteed placement in the same school and priority will be given to place students with siblings at the school they are currently attending. Remaining seats will be filled through parent request, giving priority based on the geographic priority areas indicated on the map. If no space is available at either Heron Heights or Park Trails Elementary School, new students in the combined boundary area may be assigned to Riverglades Elementary School.

Boundary Choice Area: Kindergarten through fifth grade students living within the combined Heron Heights/ Park Trails Elementary School attendance area may request to attend Riverglades Elementary School, pending space availability.

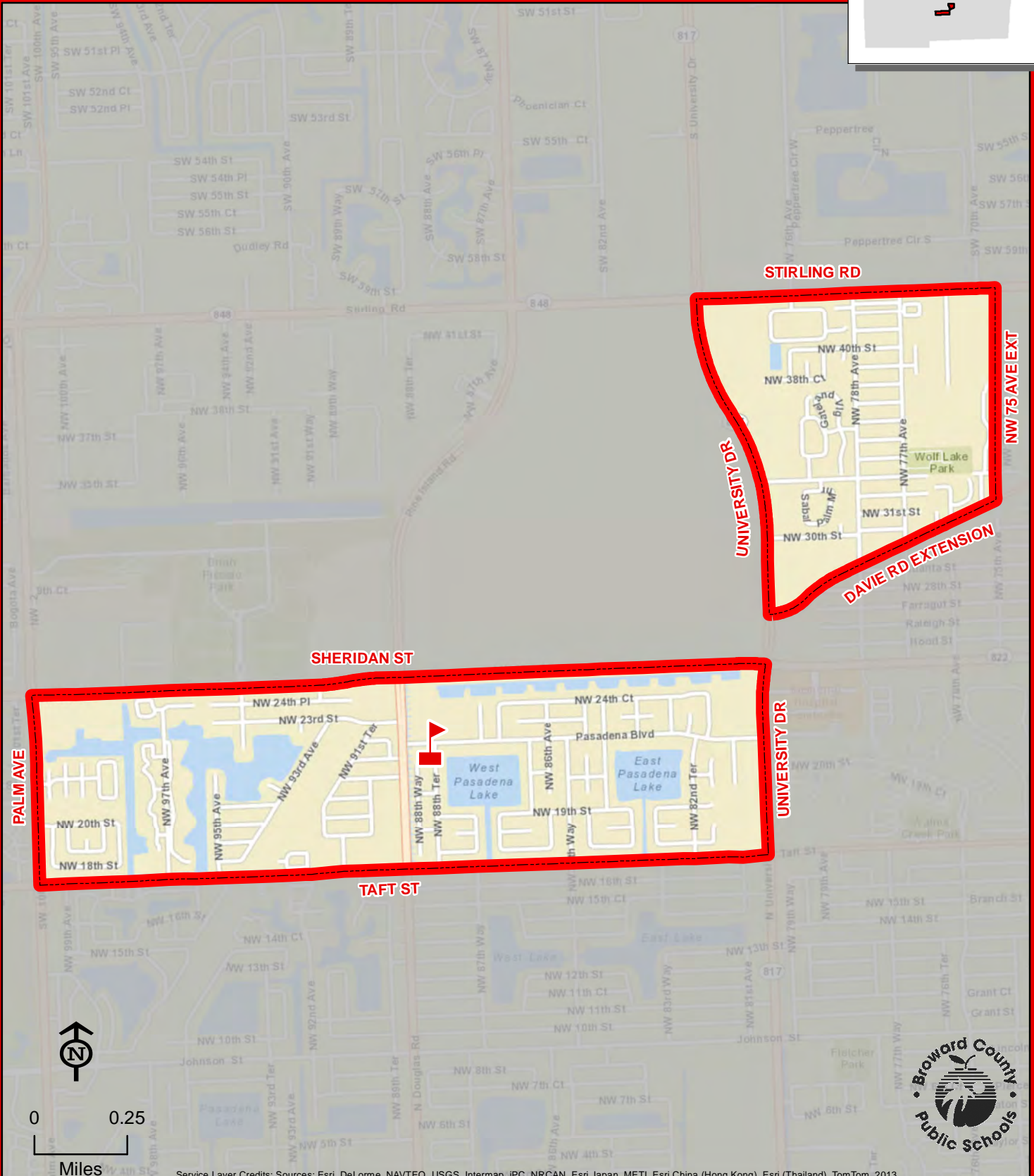
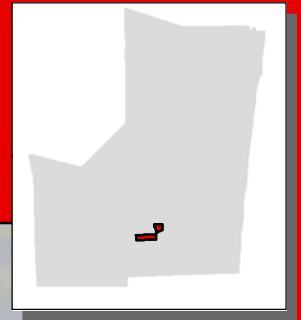
Service Layer Credits: Sources: Esri, HERE, Garmin, USGS, Intermap, INCREMENT P, NRCan, Esri Japan, METI, Esri China (Hong Kong), Esri Korea, Esri (Thailand), NGCC, © OpenStreetMap contributors, and the GIS User Community



THIS MAP IS FOR CONCEPTUAL PURPOSES ONLY AND SHOULD NOT BE USED FOR LEGAL BOUNDARY DETERMINATIONS

PASADENA LAKES ELEMENTARY SCHOOL

8801 PASADENA BOULEVARD
PEMBROKE PINES, FLORIDA 33024
754-323-6900



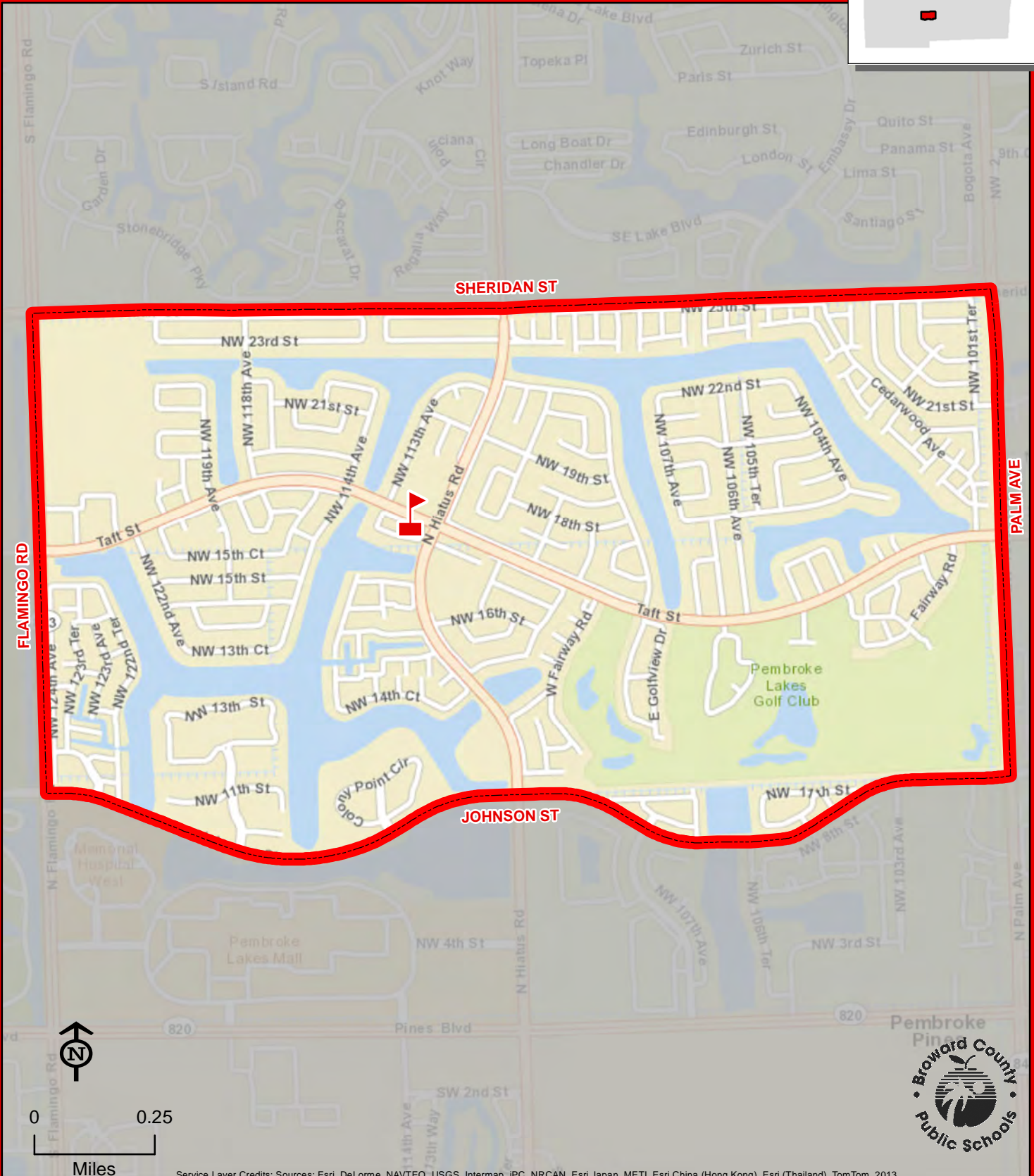
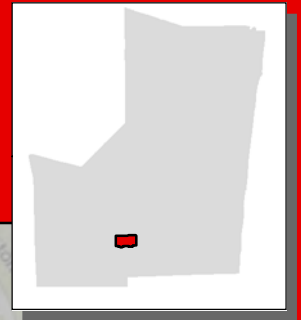
PASADENA LAKES



THIS MAP IS FOR CONCEPTUAL PURPOSES ONLY AND SHOULD NOT BE USED FOR LEGAL BOUNDARY DETERMINATIONS

PEMBROKE LAKES ELEMENTARY SCHOOL

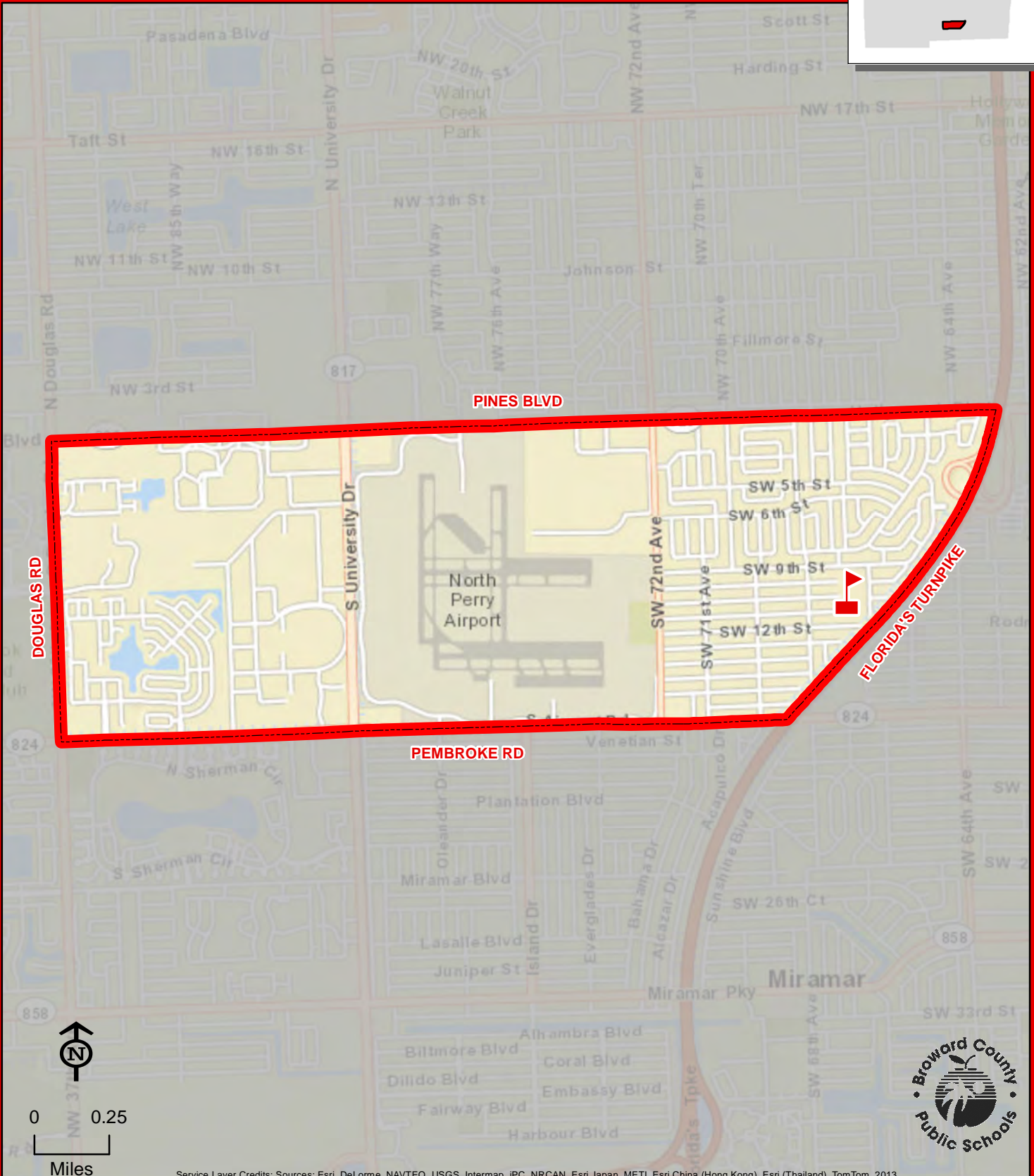
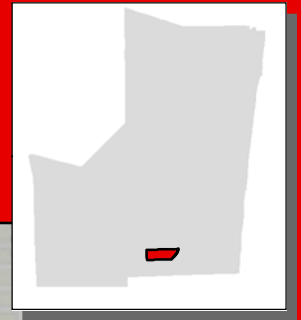
11251 TAFT STREET
PEMBROKE PINES, FLORIDA 33026
754-323-6950



THIS MAP IS FOR CONCEPTUAL PURPOSES ONLY AND SHOULD NOT BE USED FOR LEGAL BOUNDARY DETERMINATIONS

PEMBROKE PINES ELEMENTARY SCHOOL

6700 SW 9 STREET
PEMBROKE PINES, FLORIDA 33023
754-323-7000

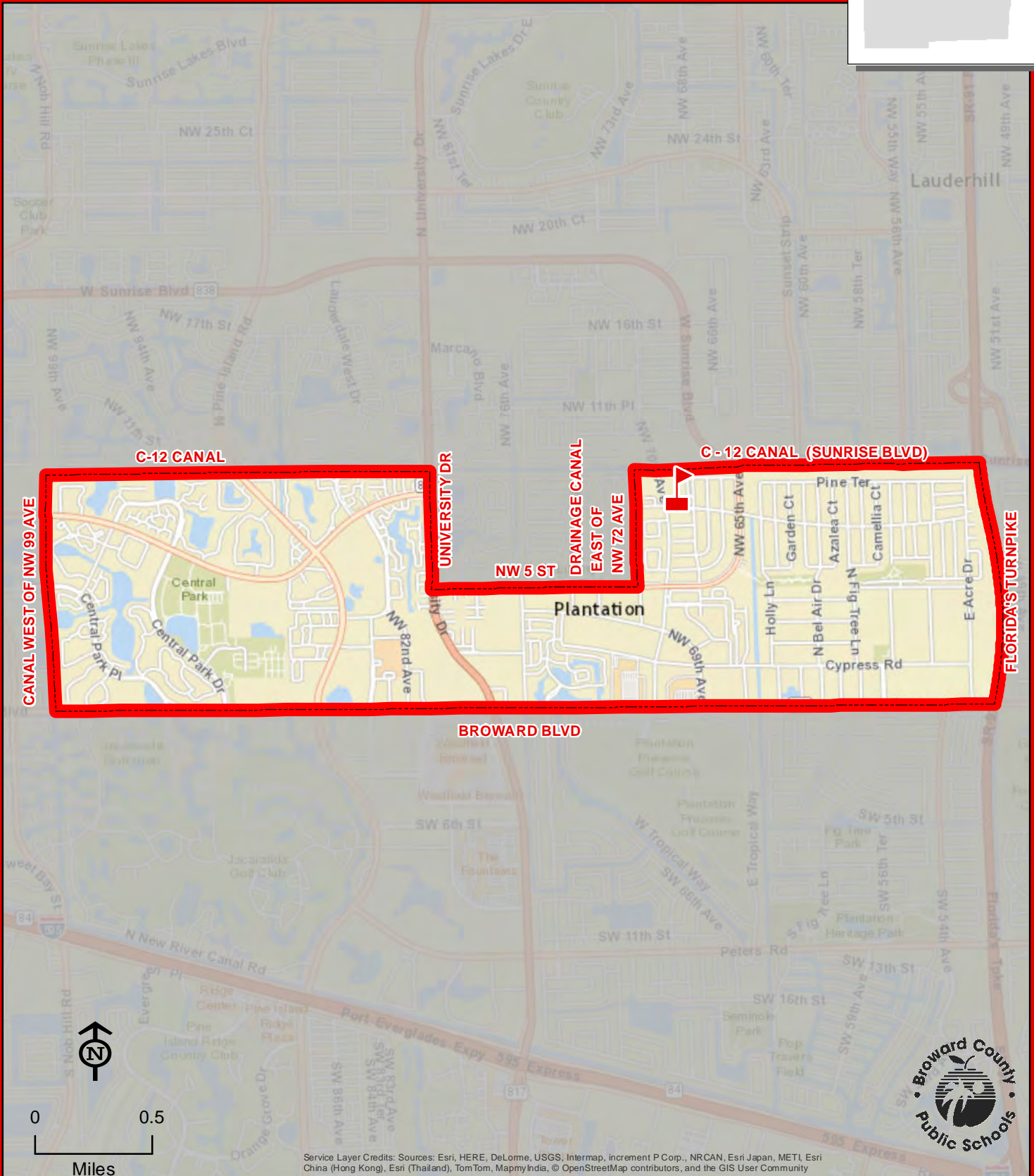
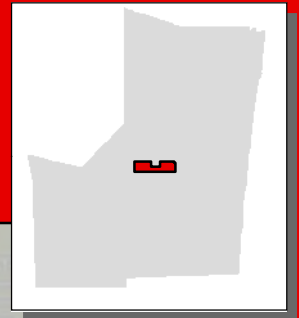


PEMBROKE PINES

THIS MAP IS FOR CONCEPTUAL PURPOSES ONLY AND SHOULD NOT BE USED FOR LEGAL BOUNDARY DETERMINATIONS

PETERS ELEMENTARY SCHOOL

851 NW 68 AVENUE
PLANTATION, FLORIDA 33317
754-322-7900



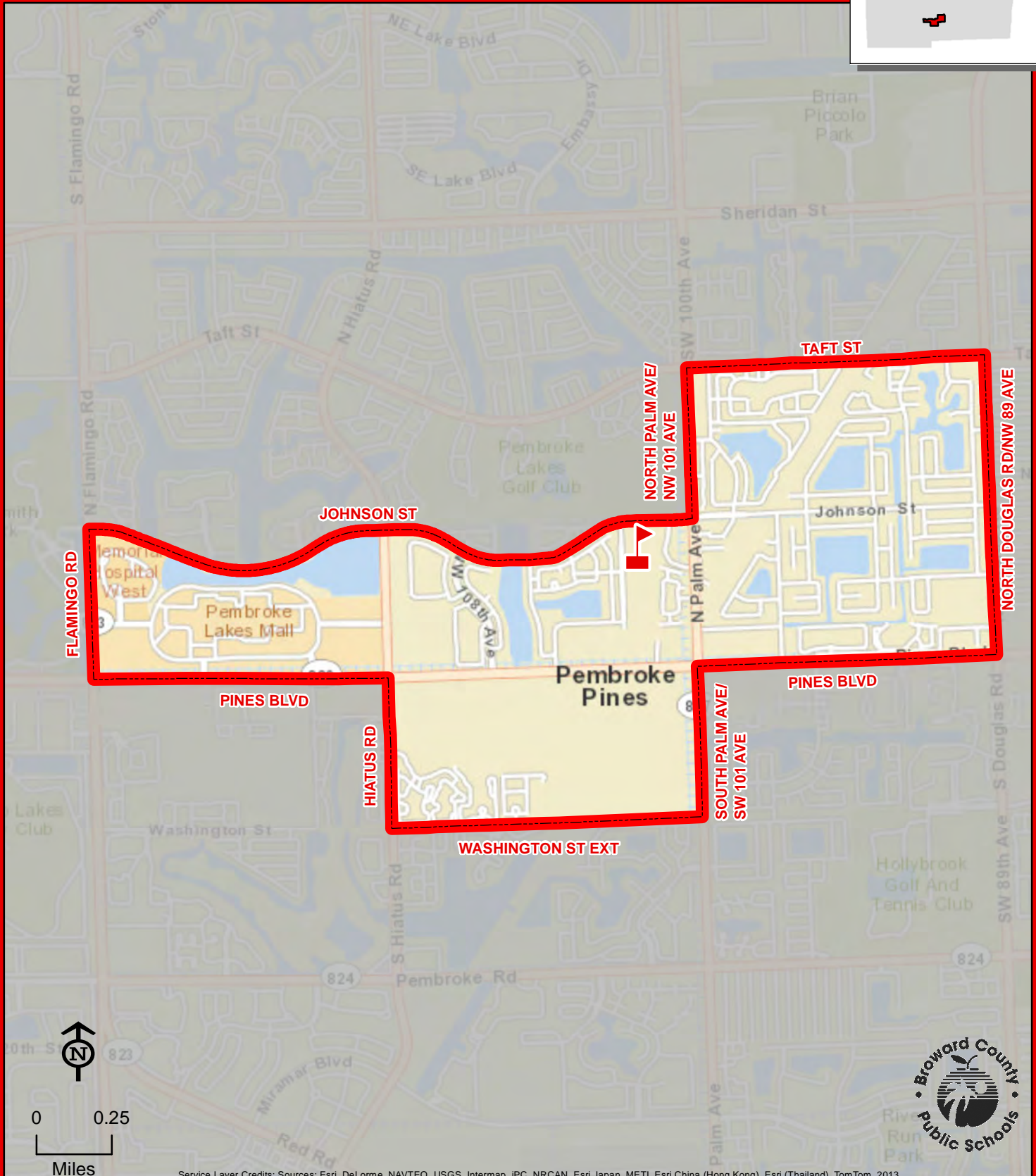
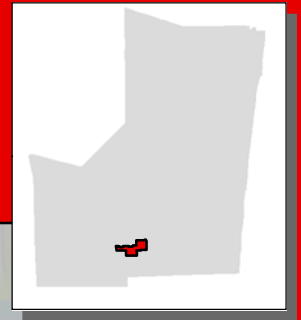
PETERS



THIS MAP IS FOR CONCEPTUAL PURPOSES ONLY AND SHOULD NOT BE USED FOR LEGAL BOUNDARY DETERMINATIONS

PINES LAKES ELEMENTARY SCHOOL

10300 JOHNSON STREET
PEMBROKE PINES, FLORIDA 33026
754-323-7100

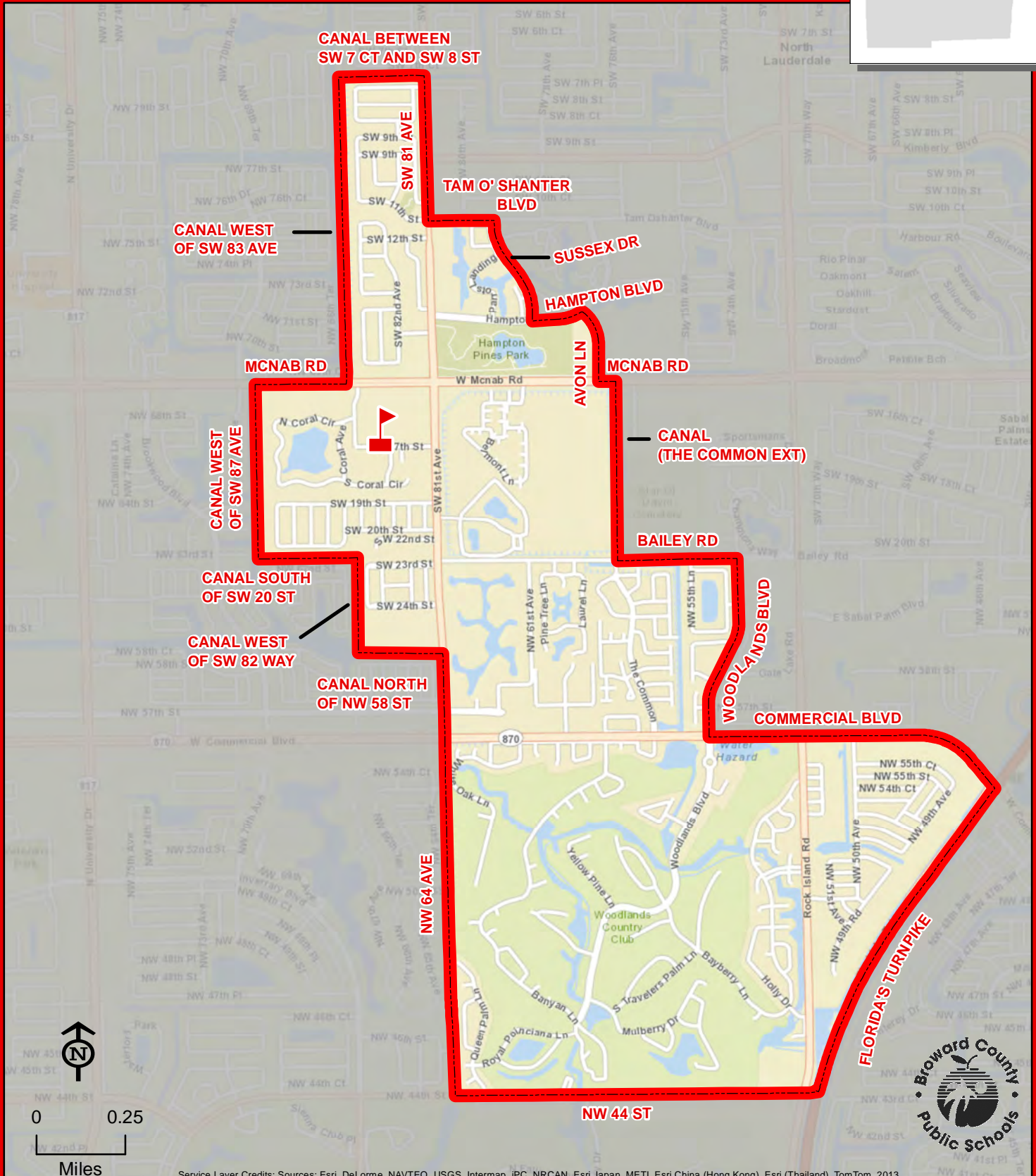
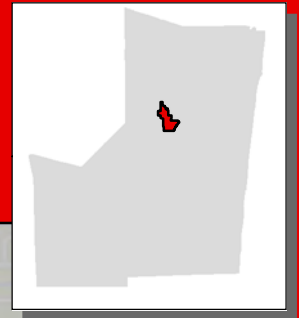


Service Layer Credits: Sources: Esri, DeLorme, NAVTEQ, USGS, Intermap, IPC, NRCAN, Esri Japan, METI, Esri China (Hong Kong), Esri (Thailand), TomTom, 2013

THIS MAP IS FOR CONCEPTUAL PURPOSES ONLY AND SHOULD NOT BE USED FOR LEGAL BOUNDARY DETERMINATIONS

PINEWOOD ELEMENTARY SCHOOL

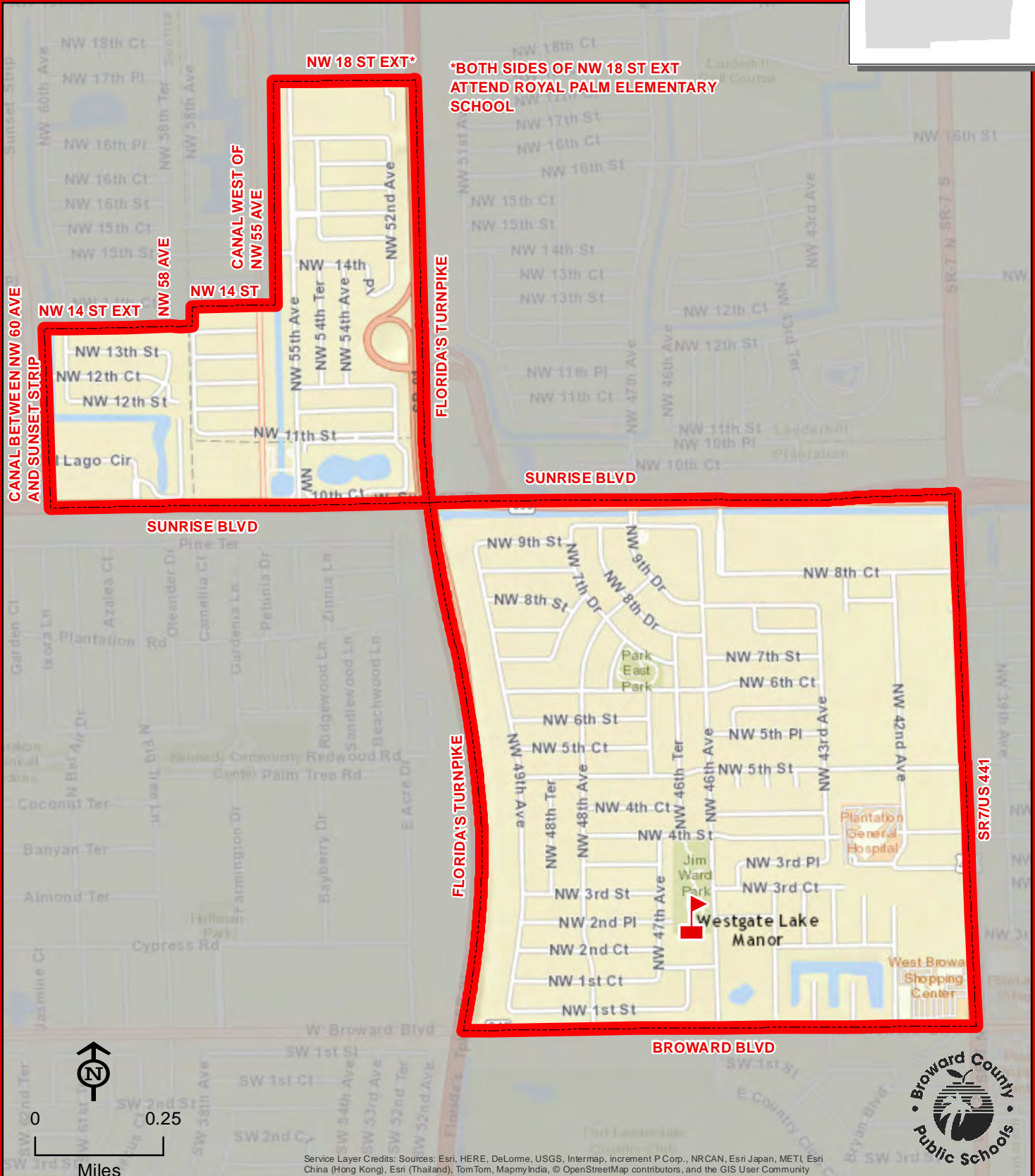
1600 SW 83 AVENUE
NORTH LAUDERDALE, FLORIDA 33068
754-322-7950



PINEWOOD

THIS MAP IS FOR CONCEPTUAL PURPOSES ONLY AND SHOULD NOT BE USED FOR LEGAL BOUNDARY DETERMINATIONS

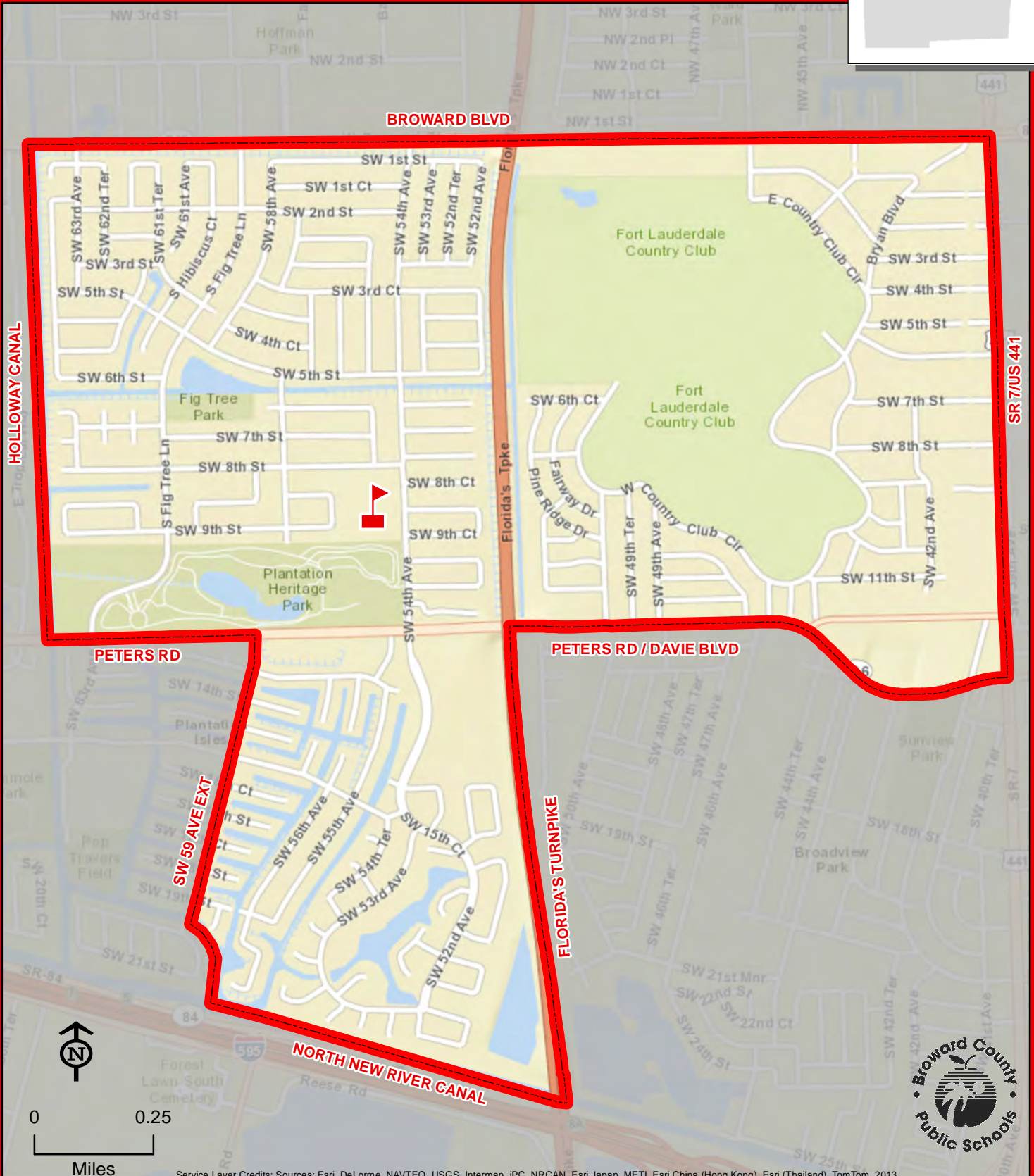
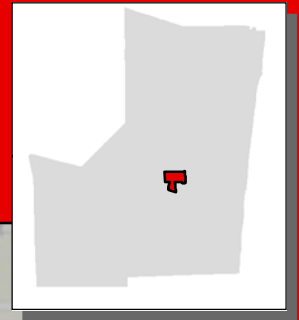
651 NW 42 AVENUE
PLANTATION, FLORIDA 33317
754-322-8000



THIS MAP IS FOR CONCEPTUAL PURPOSES ONLY AND SHOULD NOT BE USED FOR LEGAL BOUNDARY DETERMINATIONS

PLANTATION PARK ELEMENTARY SCHOOL

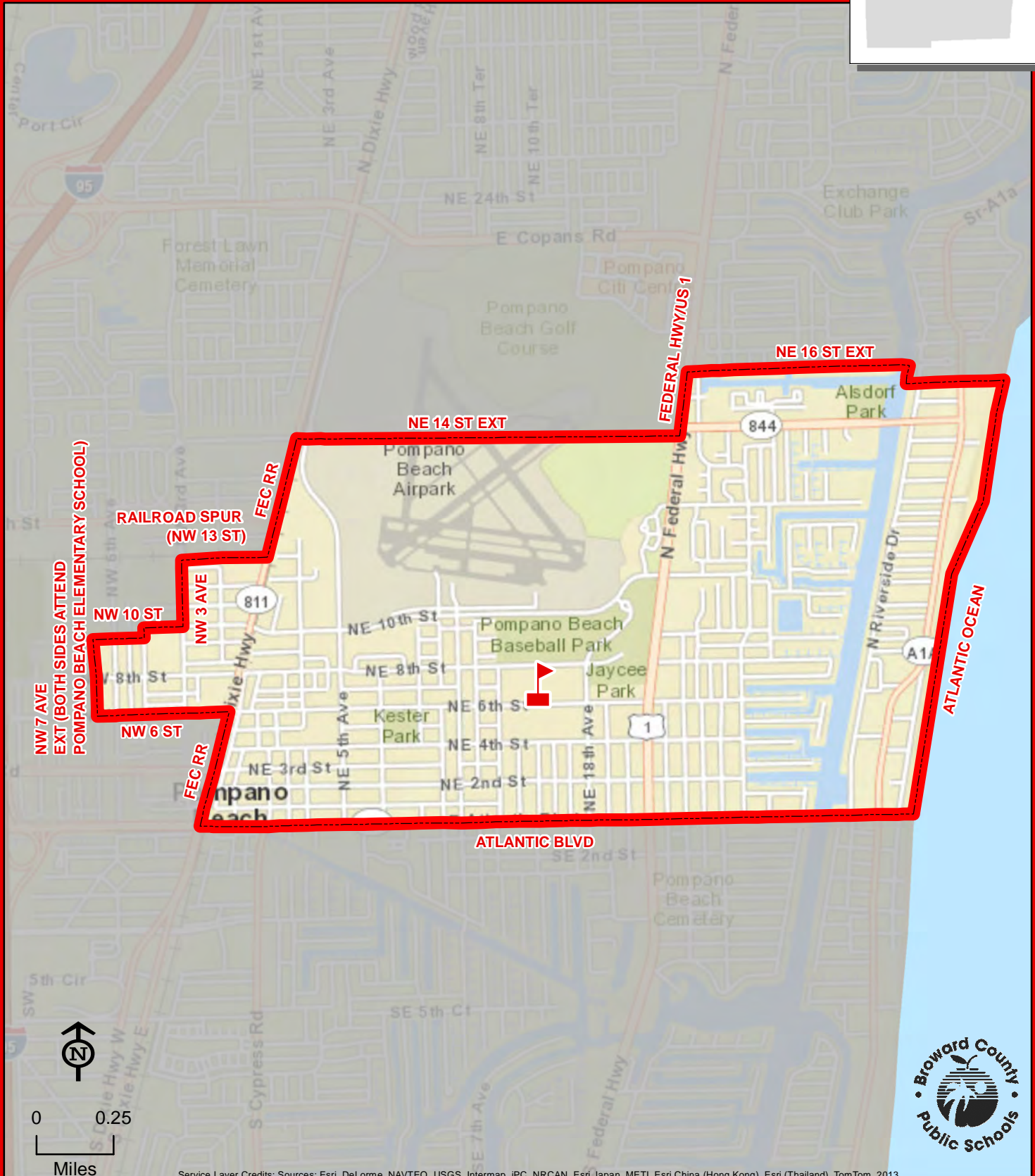
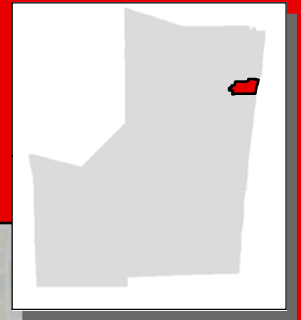
875 SW 54 AVENUE
PLANTATION, FLORIDA 33317
754-323-7150



THIS MAP IS FOR CONCEPTUAL PURPOSES ONLY AND SHOULD NOT BE USED FOR LEGAL BOUNDARY DETERMINATIONS

POMPANO BEACH ELEMENTARY SCHOOL

700 NE 13 AVENUE
POMPANO BEACH, FLORIDA 33060
754-322-8050



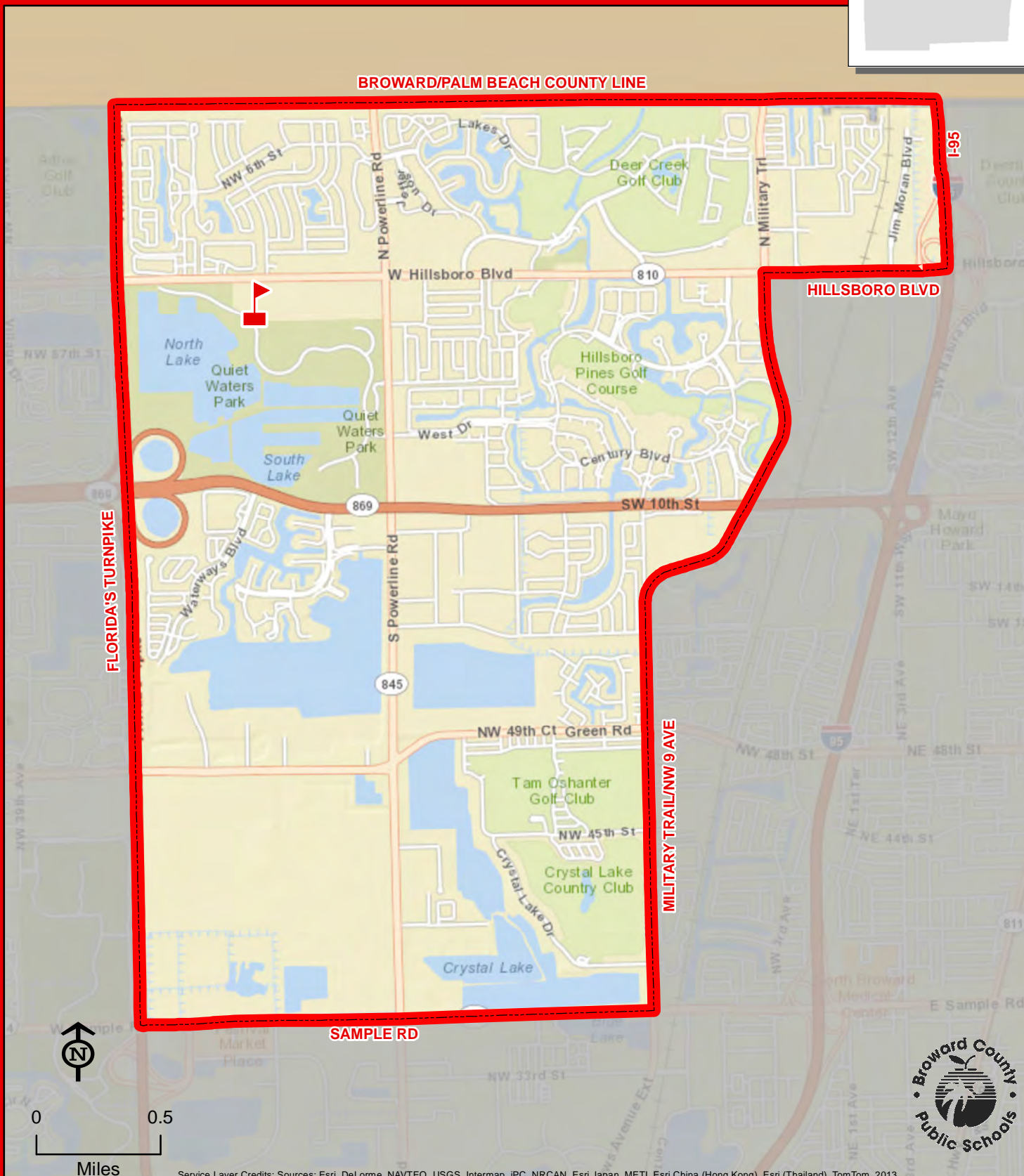
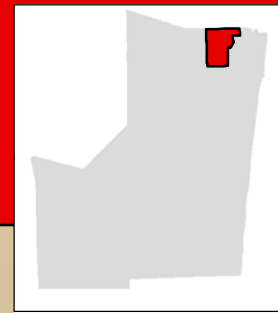
POMPANO BEACH



Service Layer Credits: Sources: Esri, DeLorme, NAVTEQ, USGS, Intermap, iPC, NRCAN, Esri Japan, METI, Esri China (Hong Kong), Esri (Thailand), TomTom, 2013

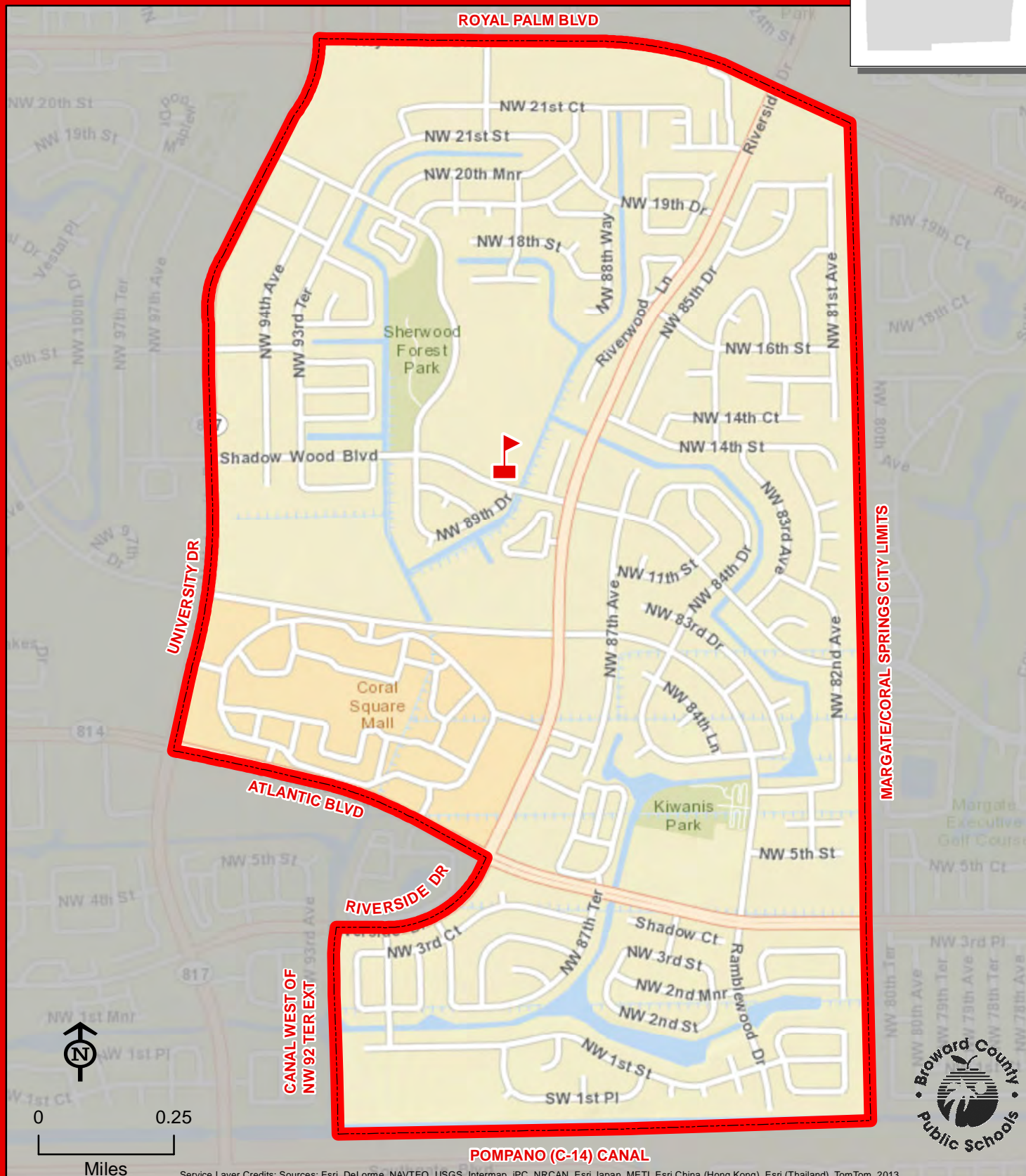
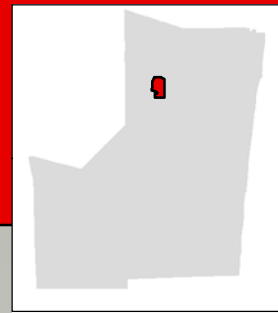
THIS MAP IS FOR CONCEPTUAL PURPOSES ONLY AND SHOULD NOT BE USED FOR LEGAL BOUNDARY DETERMINATIONS

4150 W HILLSBORO BOULEVARD
DEERFIELD BEACH, FLORIDA 33442
754-322-8100



THIS MAP IS FOR CONCEPTUAL PURPOSES ONLY AND SHOULD NOT BE USED FOR LEGAL BOUNDARY DETERMINATIONS

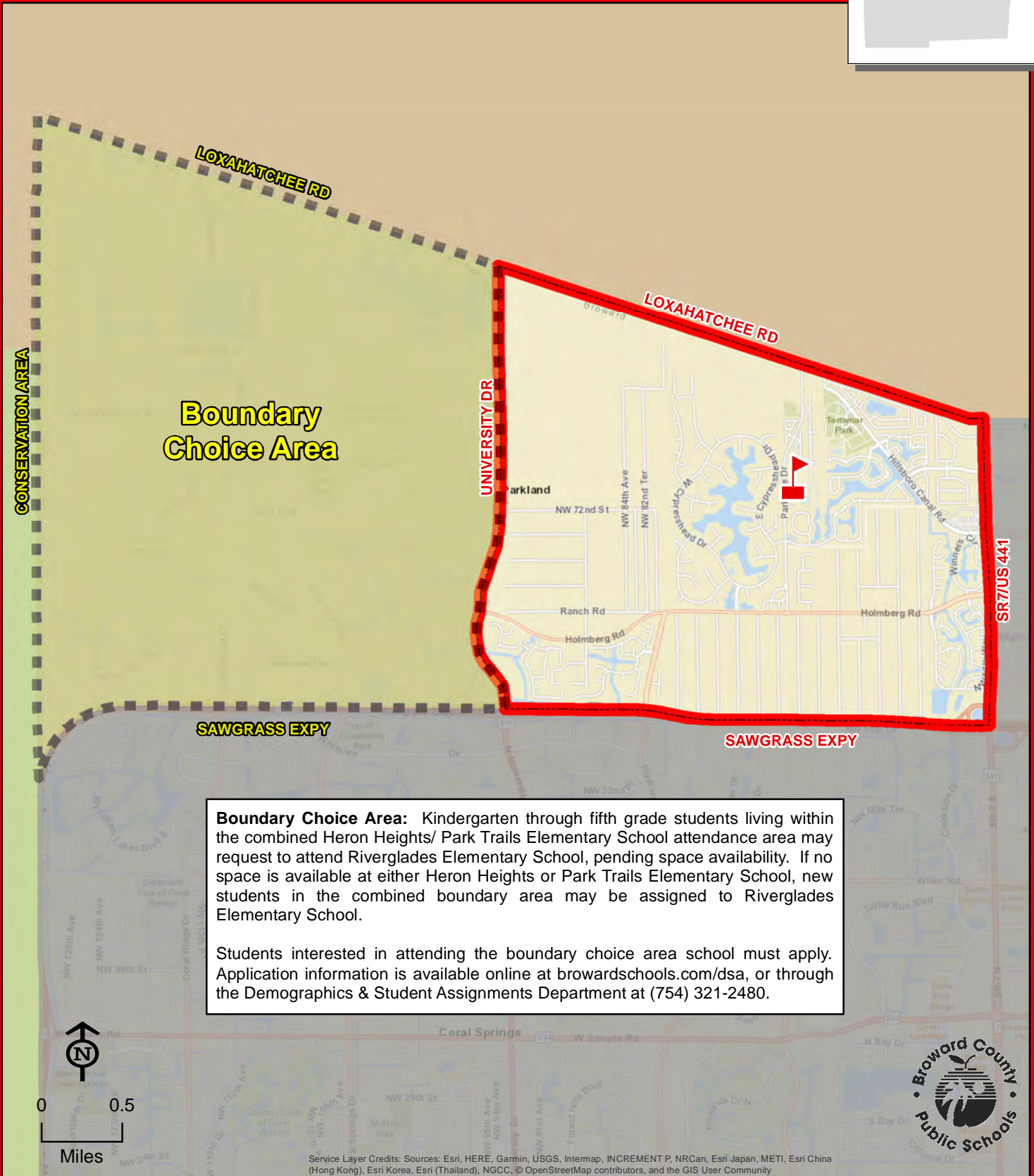
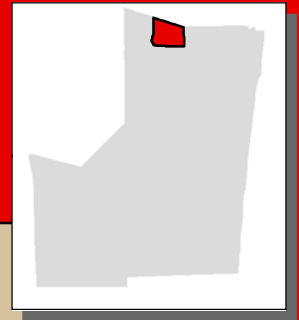
8950 SHADOW WOOD BOULEVARD
CORAL SPRINGS, FLORIDA 33071
754-322-8150



RAMBLEWOOD

RIVERGLADES ELEMENTARY SCHOOL

7400 PARKSIDE DRIVE
PARKLAND, FLORIDA 33067
754-322-8200



**Boundary
Choice Area**

Boundary Choice Area: Kindergarten through fifth grade students living within the combined Heron Heights/ Park Trails Elementary School attendance area may request to attend Riverglades Elementary School, pending space availability. If no space is available at either Heron Heights or Park Trails Elementary School, new students in the combined boundary area may be assigned to Riverglades Elementary School.

Students interested in attending the boundary choice area school must apply. Application information is available online at browardschools.com/dsa, or through the Demographics & Student Assignments Department at (754) 321-2480.

Service Layer Credits: Sources: Esri, HERE, Garmin, USGS, Intermap, INCREMENT P, NRCan, Esri Japan, METI, Esri China (Hong Kong), Esri Korea, Esri (Thailand), NGCC, © OpenStreetMap contributors, and the GIS User Community

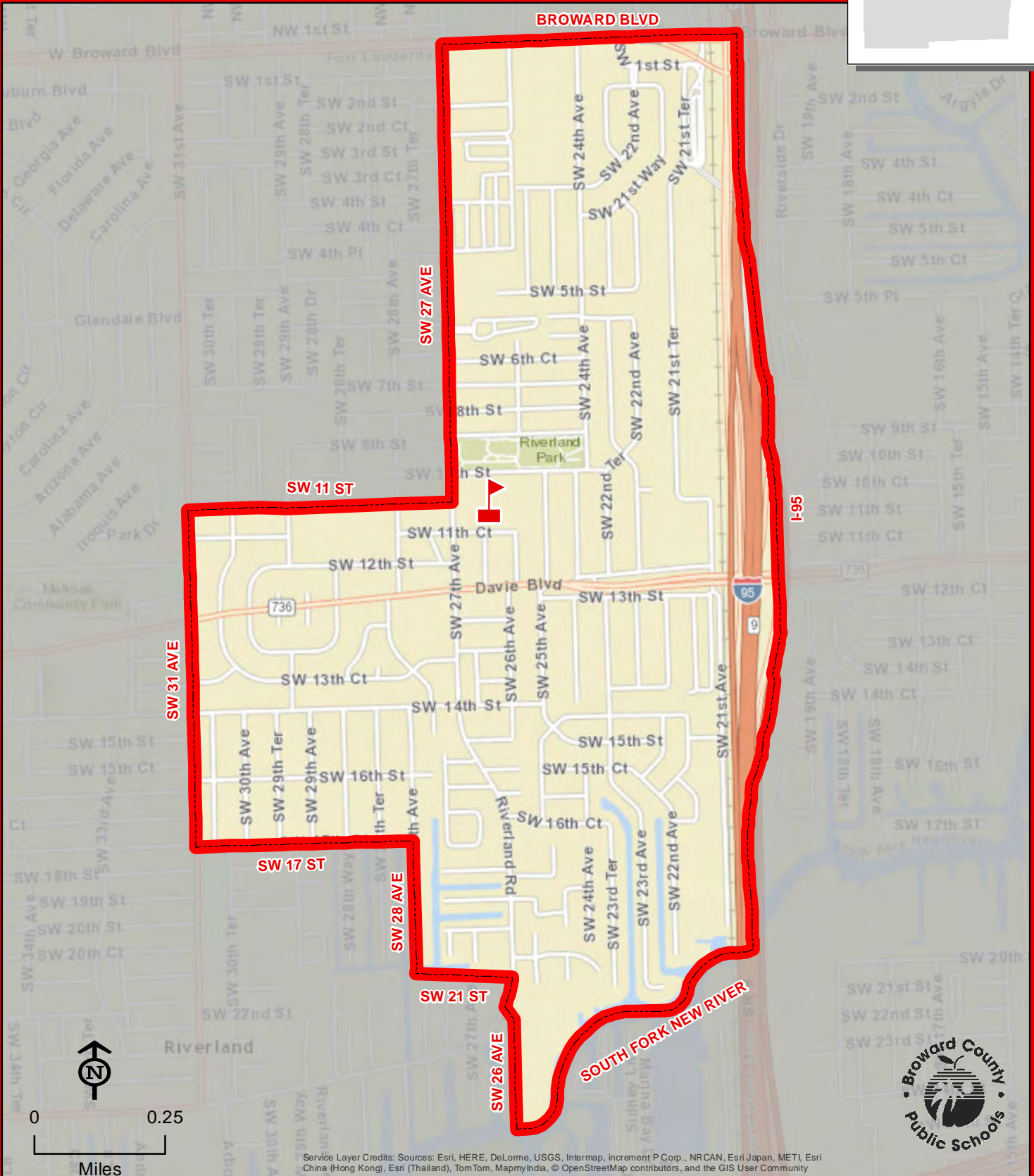
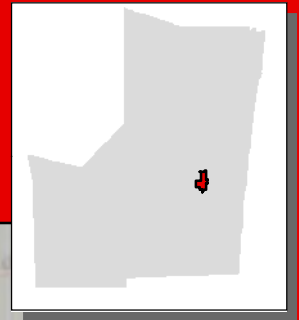


THIS MAP IS FOR CONCEPTUAL PURPOSES ONLY AND SHOULD NOT BE USED FOR LEGAL BOUNDARY DETERMINATIONS


RIVERLAND ELEMENTARY SCHOOL

2600 SW 11 COURT
FORT LAUDERDALE, FLORIDA 33312
754-323-7200

Magnet School



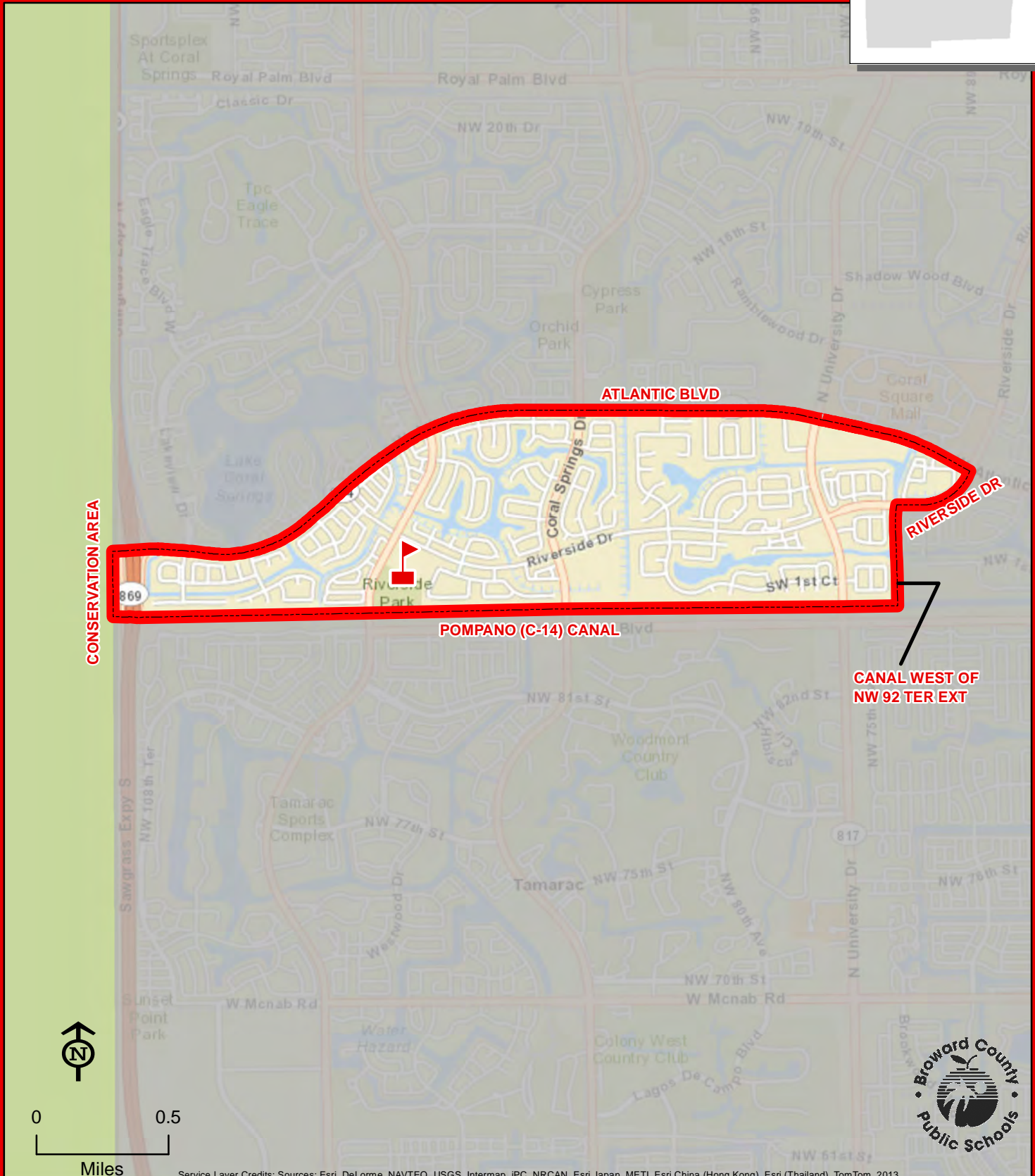
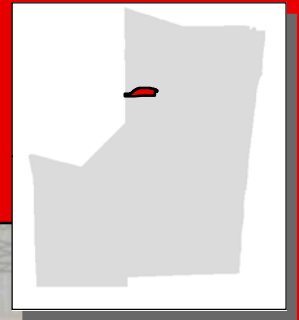
RIVERLAND



THIS MAP IS FOR CONCEPTUAL PURPOSES ONLY AND SHOULD NOT BE USED FOR LEGAL BOUNDARY DETERMINATIONS

RIVERSIDE ELEMENTARY SCHOOL

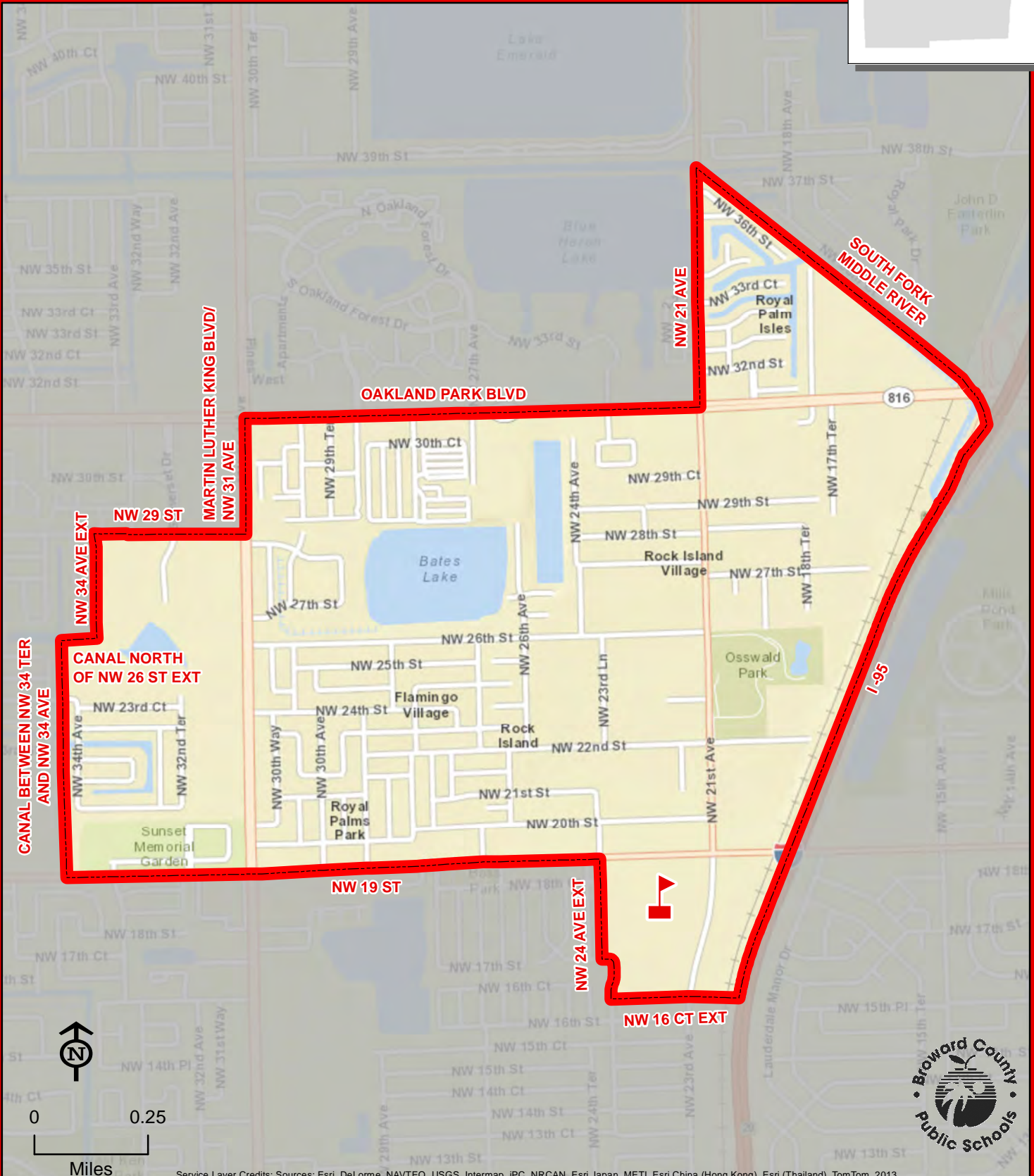
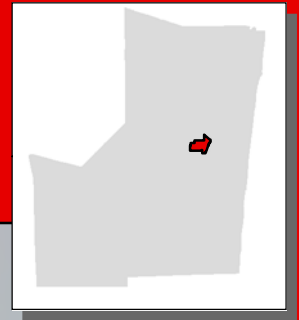
11450 RIVERSIDE DRIVE
CORAL SPRINGS, FLORIDA 33071
754-322-8250



THIS MAP IS FOR CONCEPTUAL PURPOSES ONLY AND SHOULD NOT BE USED FOR LEGAL BOUNDARY DETERMINATIONS

ROCK ISLAND ELEMENTARY SCHOOL

2350 NW 19 STREET
OAKLAND PARK, FLORIDA 33311
754-322-8300



ROCK ISLAND

THIS MAP IS FOR CONCEPTUAL PURPOSES ONLY AND SHOULD NOT BE USED FOR LEGAL BOUNDARY DETERMINATIONS

1951 NW 56 AVENUE
LAUDERHILL, FLORIDA 33313
754-322-8350

A map of the United Kingdom with a red dot indicating the location of the study area in the south-east of England.

OAKLAND PARK BLVD

SUNRISE/LAUDERHILL CITY LIMITS

ENDEAVOUR PRIMARY LEARNING CENTER

DIVIDING PROPERTY LINE
115 FEET NORTH OF NW 23 ST
80 FEET SOUTH OF NW 24 ST EXT

SUNRISE/LAUDERHILL CITY LIMITS

NW 19 ST

ROYAL PALM ELEMENTARY

NW 18 ST EXT*

***BOTH SIDES OF NW 18 ST EXT ATTEND ROYAL PALM ELEMENTARY SCHOOL**

PLANTATION CANAL EXT

SUNRISE BLVD

CANAL BETWEEN NW 60 AVE AND SUNSET STRIP

CANAL WEST OF NW 55 AVE

FLORIDA'S TURNPIKE

NW 14 ST EXT

NW 14 ST

NW 15th St

NW 16th St

NW 17th St

NW 18th St

NW 19th St

NW 20th St

NW 21st St

NW 22nd St

NW 23rd St

NW 24th St

NW 25th St

NW 26th St

NW 27th St

NW 28th St

NW 29th St

NW 30th St

NW 31st St

NW 32nd St

NW 33rd St

NW 34th St

NW 35th St

NW 36th St

NW 37th St

NW 38th St

NW 39th St

NW 40th St

NW 41st St

NW 42nd St

NW 43rd St

NW 44th St

NW 45th St

NW 46th St

NW 47th St

NW 48th St

NW 49th St

NW 50th St

NW 51st St

NW 52nd St

NW 53rd St

NW 54th St

NW 55th St

NW 56th St

NW 57th St

NW 58th St

NW 59th St

NW 60th St

NW 61st St

NW 62nd St

NW 63rd St

NW 64th St

NW 65th St

NW 66th St

NW 67th St

NW 68th St

NW 69th St

NW 70th St

NW 71st St

NW 72nd St

NW 73rd St

NW 74th St

NW 75th St

NW 76th St

NW 77th St

NW 78th St

NW 79th St

NW 80th St

NW 81st St

NW 82nd St

NW 83rd St

NW 84th St

NW 85th St

NW 86th St

NW 87th St

NW 88th St

NW 89th St

NW 90th St

NW 91st St

NW 92nd St

NW 93rd St

NW 94th St

NW 95th St

NW 96th St

NW 97th St

NW 98th St

NW 99th St

NW 100th St

NW 101st St

NW 102nd St

NW 103rd St

NW 104th St

NW 105th St

NW 106th St

NW 107th St

NW 108th St

NW 109th St

NW 110th St

NW 111th St

NW 112th St

NW 113th St

NW 114th St

NW 115th St

NW 116th St

NW 117th St

NW 118th St

NW 119th St

NW 120th St

NW 121st St

NW 122nd St

NW 123rd St

NW 124th St

NW 125th St

NW 126th St

NW 127th St

NW 128th St

NW 129th St

NW 130th St

NW 131st St

NW 132nd St

NW 133rd St

NW 134th St

NW 135th St

NW 136th St

NW 137th St

NW 138th St

NW 139th St

NW 140th St

NW 141st St

NW 142nd St

NW 143rd St

NW 144th St

NW 145th St

NW 146th St

NW 147th St

NW 148th St

NW 149th St

NW 150th St

NW 151st St

NW 152nd St

NW 153rd St

NW 154th St

NW 155th St

NW 156th St

NW 157th St

NW 158th St

NW 159th St

NW 160th St

NW 161st St

NW 162nd St

NW 163rd St

NW 164th St

NW 165th St

NW 166th St

NW 167th St

NW 168th St

NW 169th St

NW 170th St

NW 171st St

NW 172nd St

NW 173rd St

NW 174th St

NW 175th St

NW 176th St

NW 177th St

NW 178th St

NW 179th St

NW 180th St

NW 181st St

NW 182nd St

NW 183rd St

NW 184th St

NW 185th St

NW 186th St

NW 187th St

NW 188th St

NW 189th St

NW 190th St

NW 191st St

NW 192nd St

NW 193rd St

NW 194th St

NW 195th St

NW 196th St

NW 197th St

NW 198th St

NW 199th St

NW 200th St

NW 201st St

NW 202nd St

NW 203rd St

NW 204th St

NW 205th St

NW 206th St

NW 207th St

NW 208th St

NW 209th St

NW 210th St

NW 211st St

NW 212nd St

NW 213rd St

NW 214th St

NW 215th St

NW 216th St

NW 217th St

NW 218th St

NW 219th St

NW 220th St

NW 221st St

NW 222nd St

NW 223rd St

NW 224th St

NW 225th St

NW 226th St


NW 227th St

NW 228th St

NW 229th St

NW

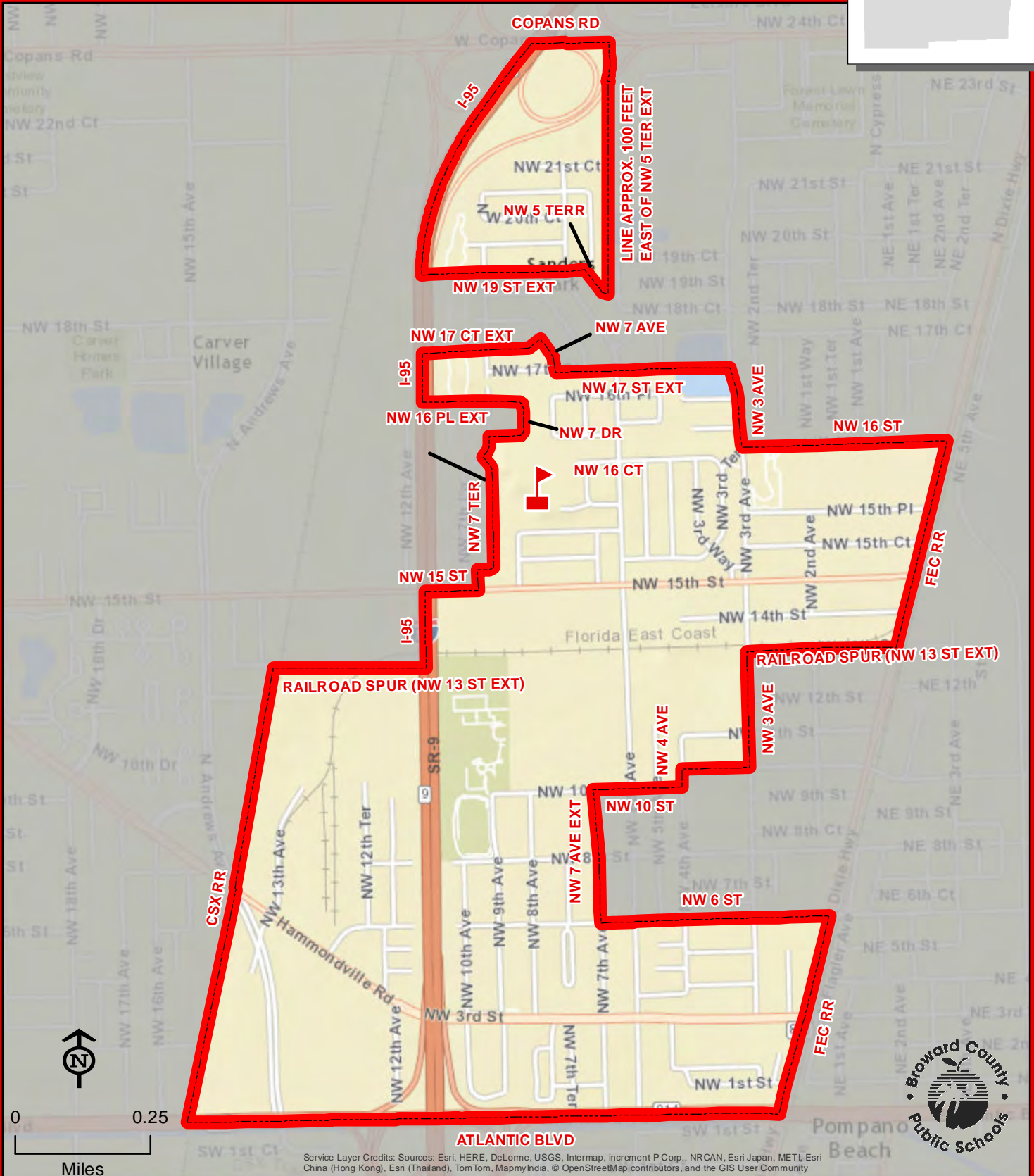
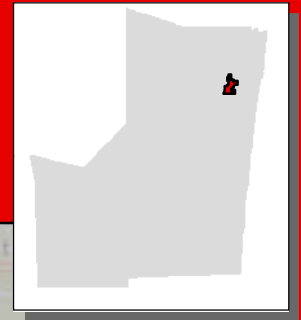
ROYAL PALM



SANDERS PARK ELEMENTARY SCHOOL

800 NW 16 STREET
POMPANO BEACH, FLORIDA 33060
754-322-8400

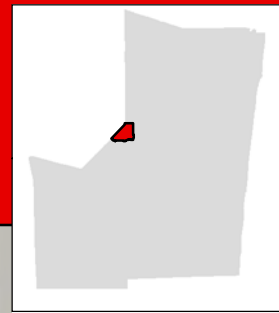
Magnet School



SANDERS PARK

THIS MAP IS FOR CONCEPTUAL PURPOSES ONLY AND SHOULD NOT BE USED FOR LEGAL BOUNDARY DETERMINATIONS

3700 HIATUS ROAD
SUNRISE, FLORIDA 33351
754-322-8450

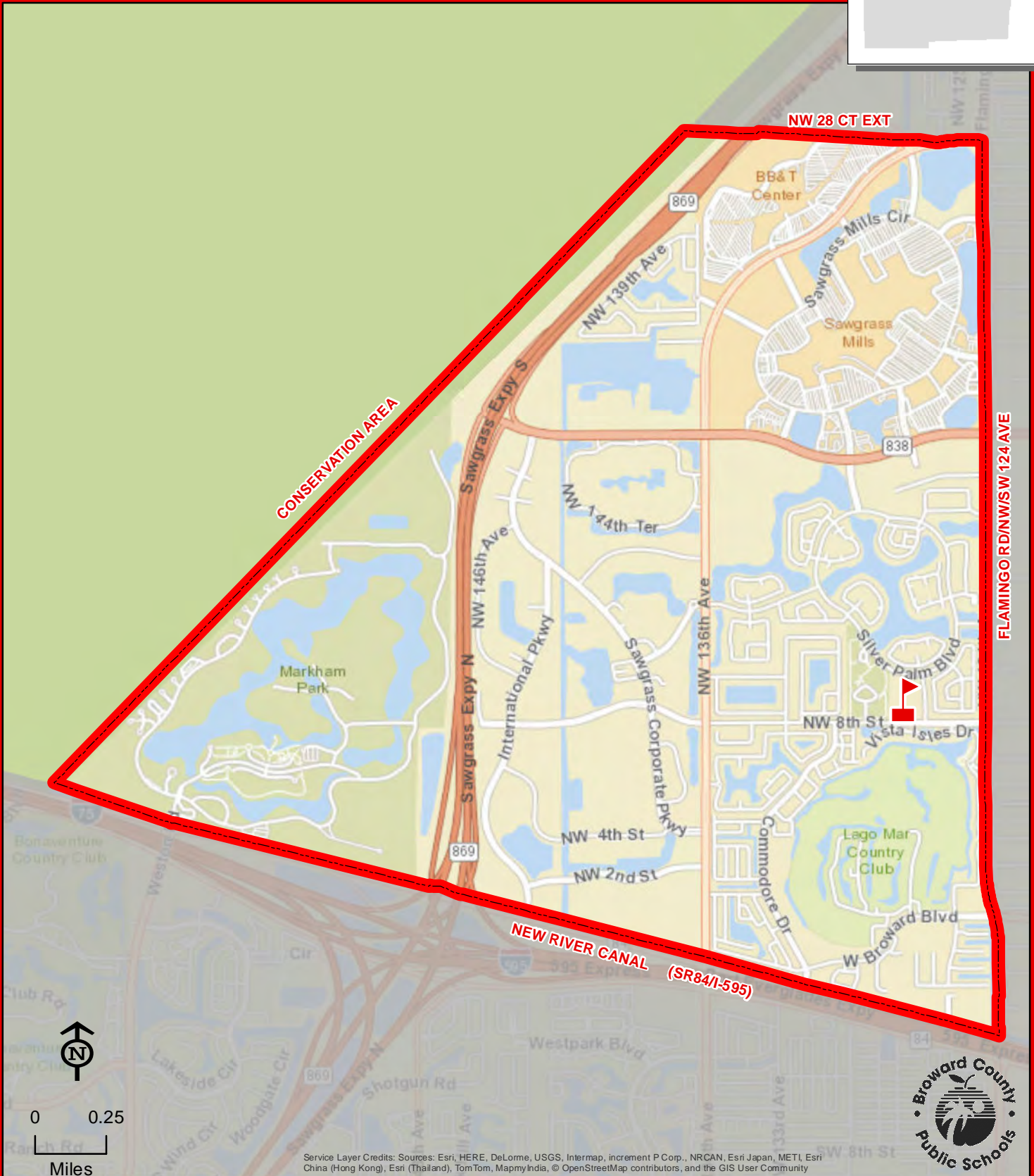
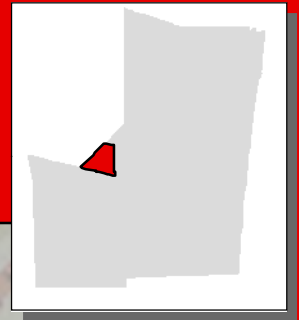


SANDPIPER

SAWGRASS ELEMENTARY SCHOOL

12655 NW 8 STREET
SUNRISE, FLORIDA 33325
754-322-8500

Innovative Program



FLAMINGO RD/NW 124 AVE

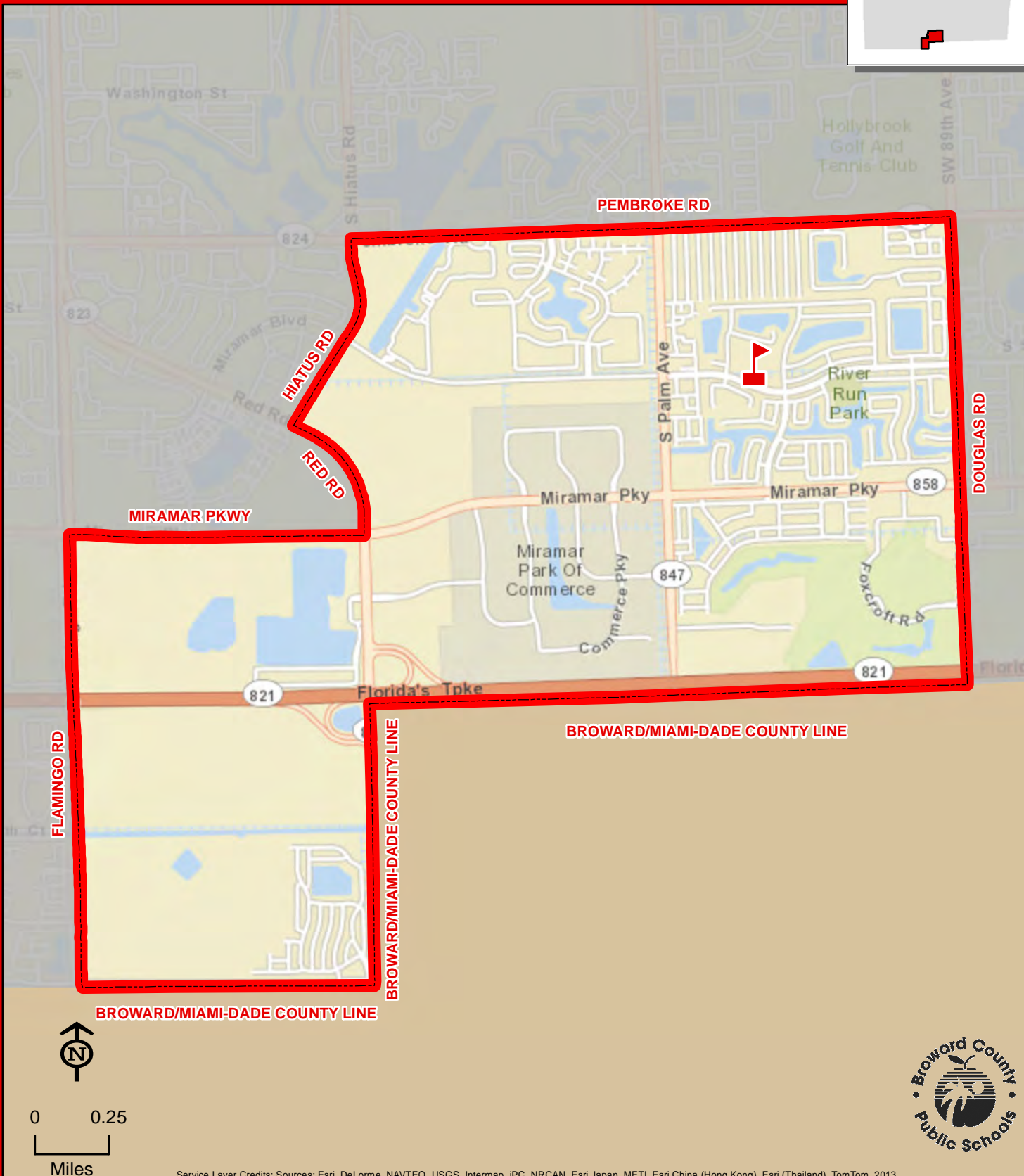
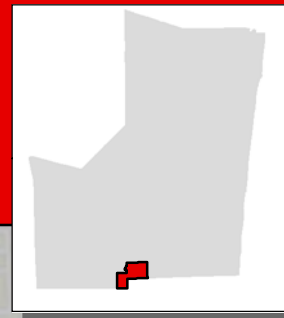
SAWGRASS



THIS MAP IS FOR CONCEPTUAL PURPOSES ONLY AND SHOULD NOT BE USED FOR LEGAL BOUNDARY DETERMINATIONS

SEA CASTLE ELEMENTARY SCHOOL

9600 MIRAMAR BOULEVARD
MIRAMAR, FLORIDA 33025
754-323-7250



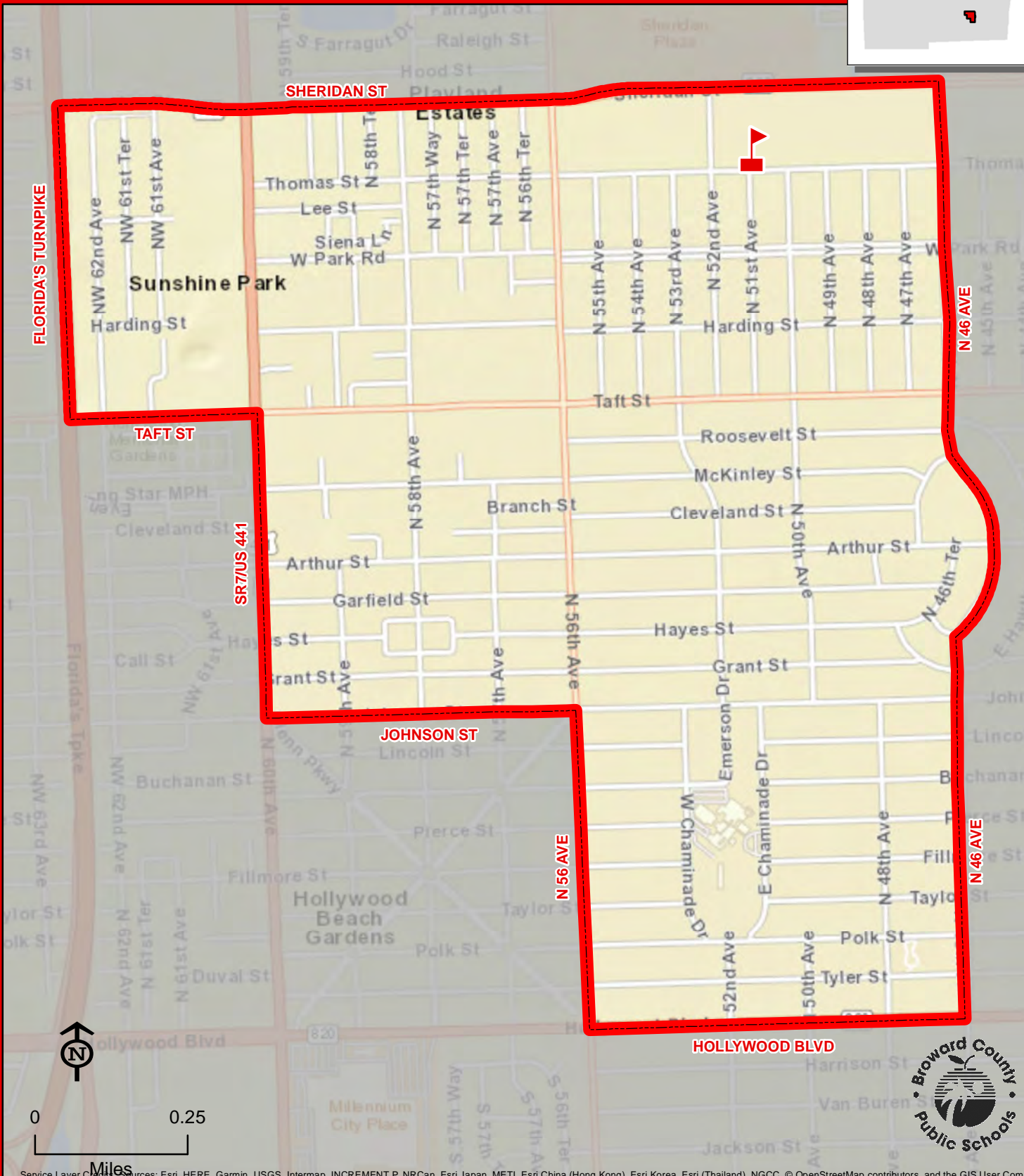
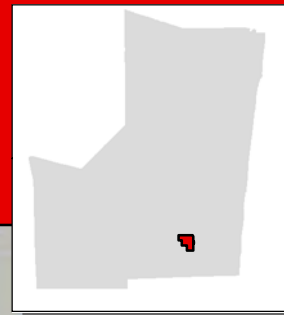
SEA CASTLE

THIS MAP IS FOR CONCEPTUAL PURPOSES ONLY AND SHOULD NOT BE USED FOR LEGAL BOUNDARY DETERMINATIONS

SHERIDAN HILLS ELEMENTARY SCHOOL

5001 THOMAS STREET
HOLLYWOOD, FLORIDA 33021
754-323-7300

Innovative Program



SHERIDAN HILLS

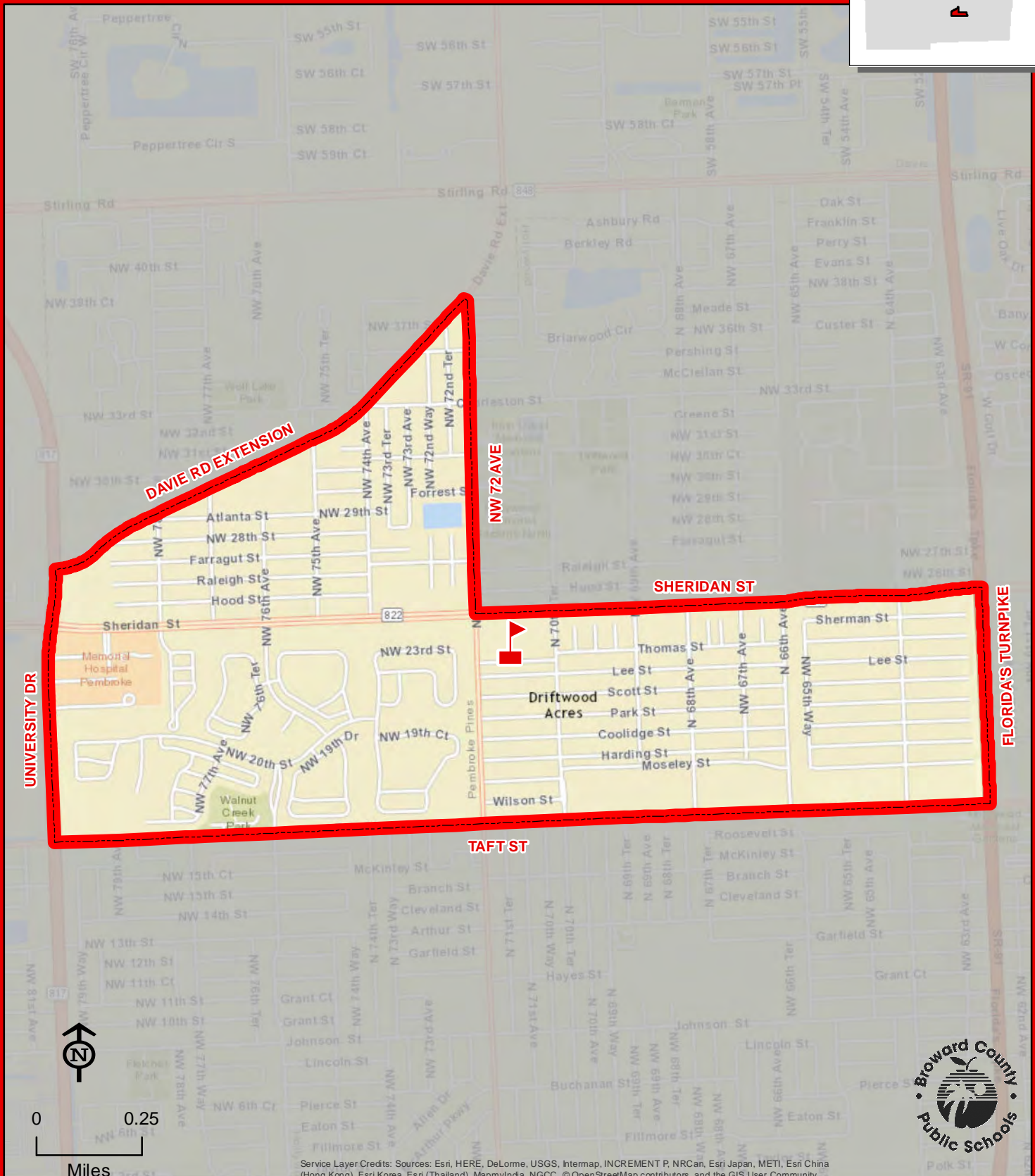
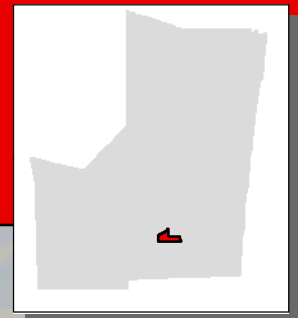


Service Layer Credits: Sources: Esri, HERE, Garmin, USGS, Intermap, INCREMENT P, NRCan, Esri Japan, METI, Esri China (Hong Kong), Esri Korea, Esri (Thailand), NGCC, © OpenStreetMap contributors, and the GIS User Community

THIS MAP IS FOR CONCEPTUAL PURPOSES ONLY AND SHOULD NOT BE USED FOR LEGAL BOUNDARY DETERMINATIONS

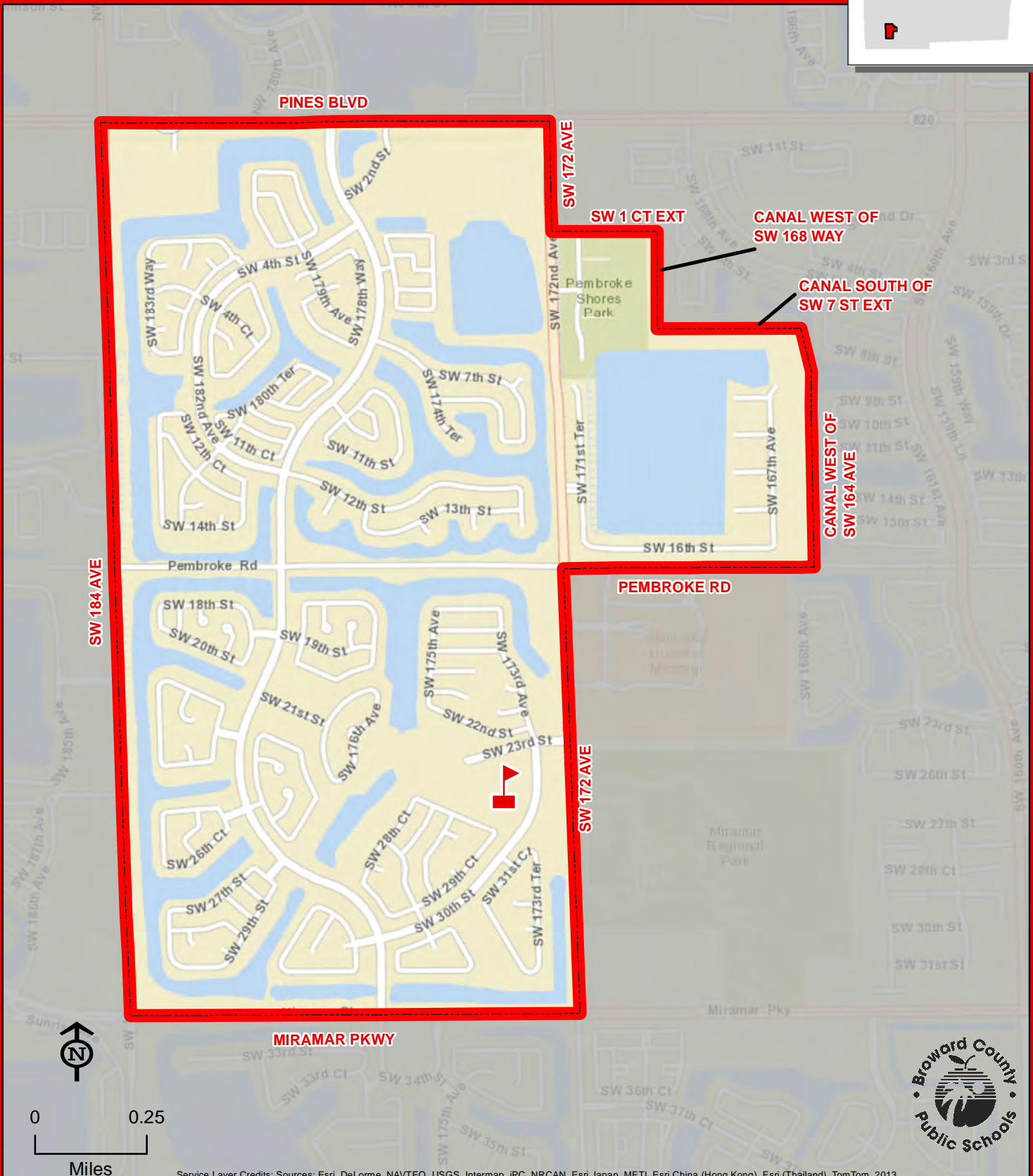
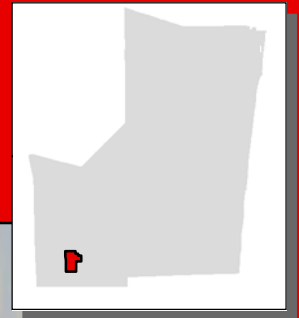
2310 N 70 TERRACE
HOLLYWOOD, FLORIDA 33024
754-323-7350

Innovative Program



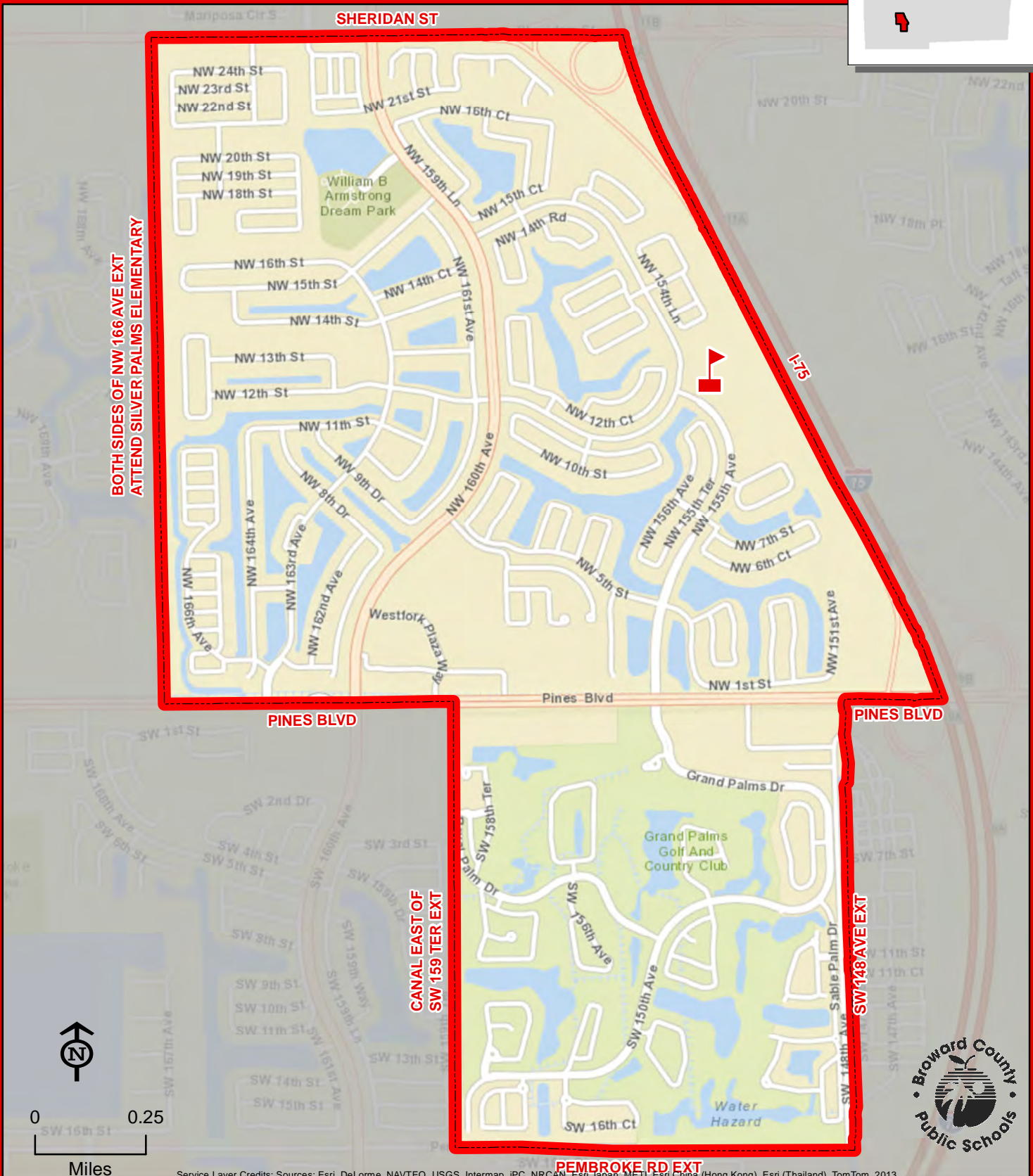
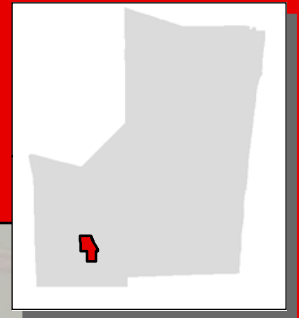
THIS MAP IS FOR CONCEPTUAL PURPOSES ONLY AND SHOULD NOT BE USED FOR LEGAL BOUNDARY DETERMINATIONS

2300 SW 173 AVENUE
MIRAMAR, FLORIDA 33029
754-323-7400



SILVER LAKES

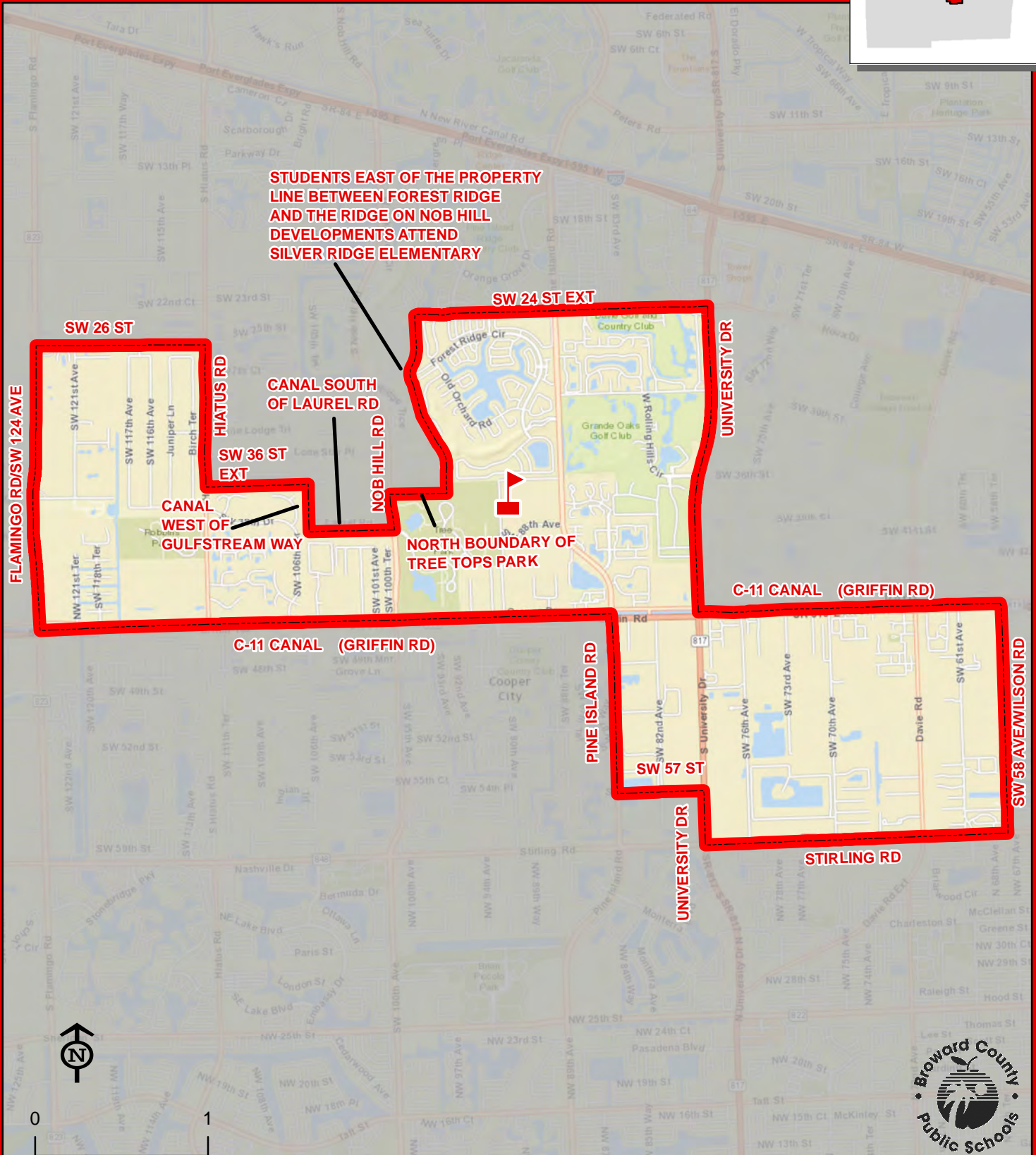
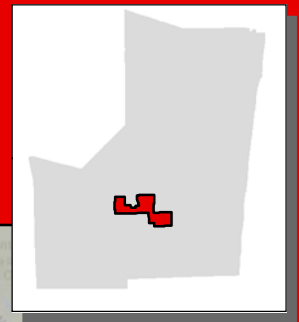
1209 NW 155 AVENUE
PEMBROKE PINES, FLORIDA 33028
754-323-7450



THIS MAP IS FOR CONCEPTUAL PURPOSES ONLY AND SHOULD NOT BE USED FOR LEGAL BOUNDARY DETERMINATIONS

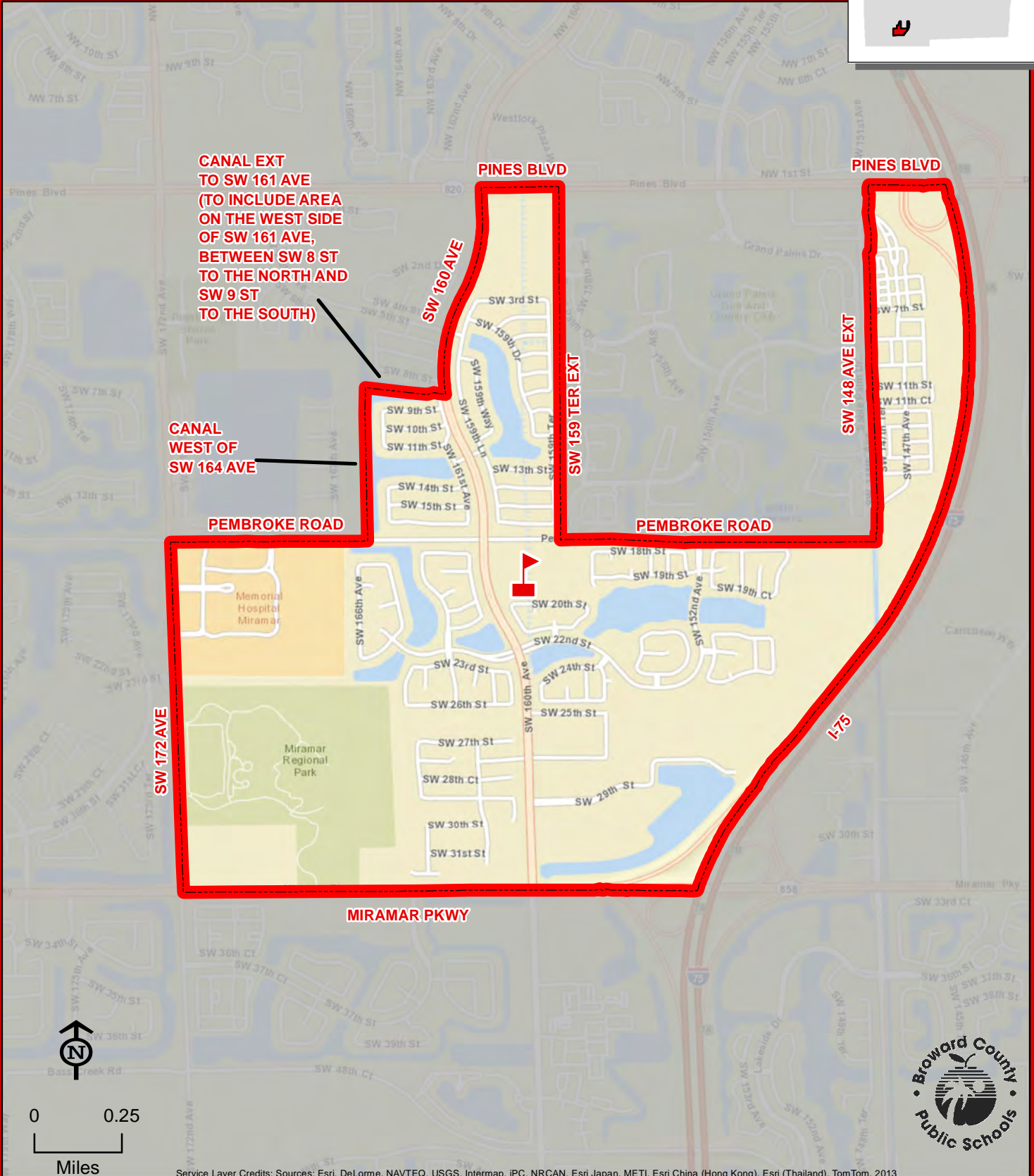
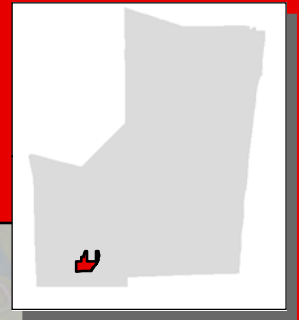
SILVER RIDGE ELEMENTARY SCHOOL

9100 SW 36 STREET
DAVIE, FLORIDA 33328
754-323-7500



SILVER SHORES ELEMENTARY SCHOOL

1701 SW 160 AVENUE
MIRAMAR, FLORIDA 33027
754-323-7550

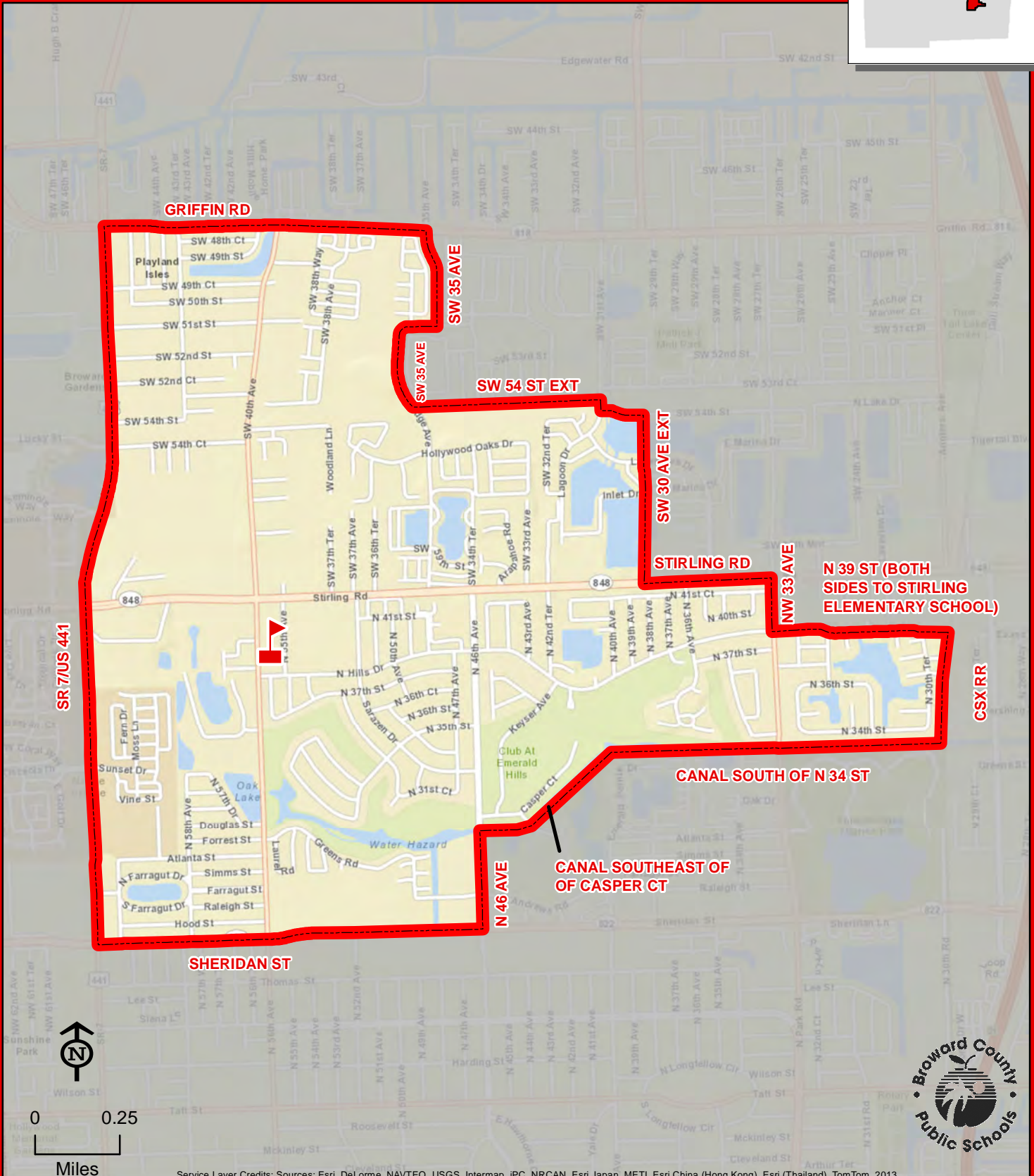
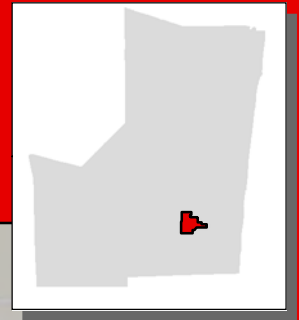


SILVER SHORES

THIS MAP IS FOR CONCEPTUAL PURPOSES ONLY AND SHOULD NOT BE USED FOR LEGAL BOUNDARY DETERMINATIONS

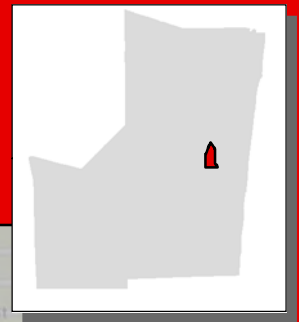
STIRLING ELEMENTARY SCHOOL

5500 STIRLING ROAD
HOLLYWOOD, FLORIDA 33021
754-323-7600



THIS MAP IS FOR CONCEPTUAL PURPOSES ONLY AND SHOULD NOT BE USED FOR LEGAL BOUNDARY DETERMINATIONS

754-322-8550



The map shows the Sunland Park area in Broward County, Florida. The proposed Sunland Park Academy is highlighted in yellow, bounded by a red dashed line. The site is located between NW 10th St and NW 18th St, and between NW 15th Ave and NW 17th Ave. The map includes surrounding streets, parks (Mills Pond Park, Sunland Park), and landmarks (Rock Island Village, Flamingo Village). A scale bar indicates 0.25 miles. The map is labeled with 'SUNLAND PARK ACADEMY' and 'SUNLAND PARK'.

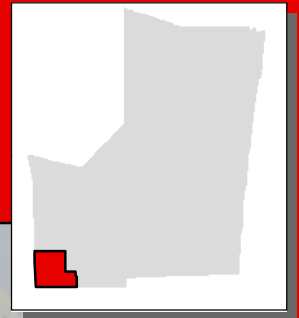
SUNLAND PARK ACADEMY PREK-3



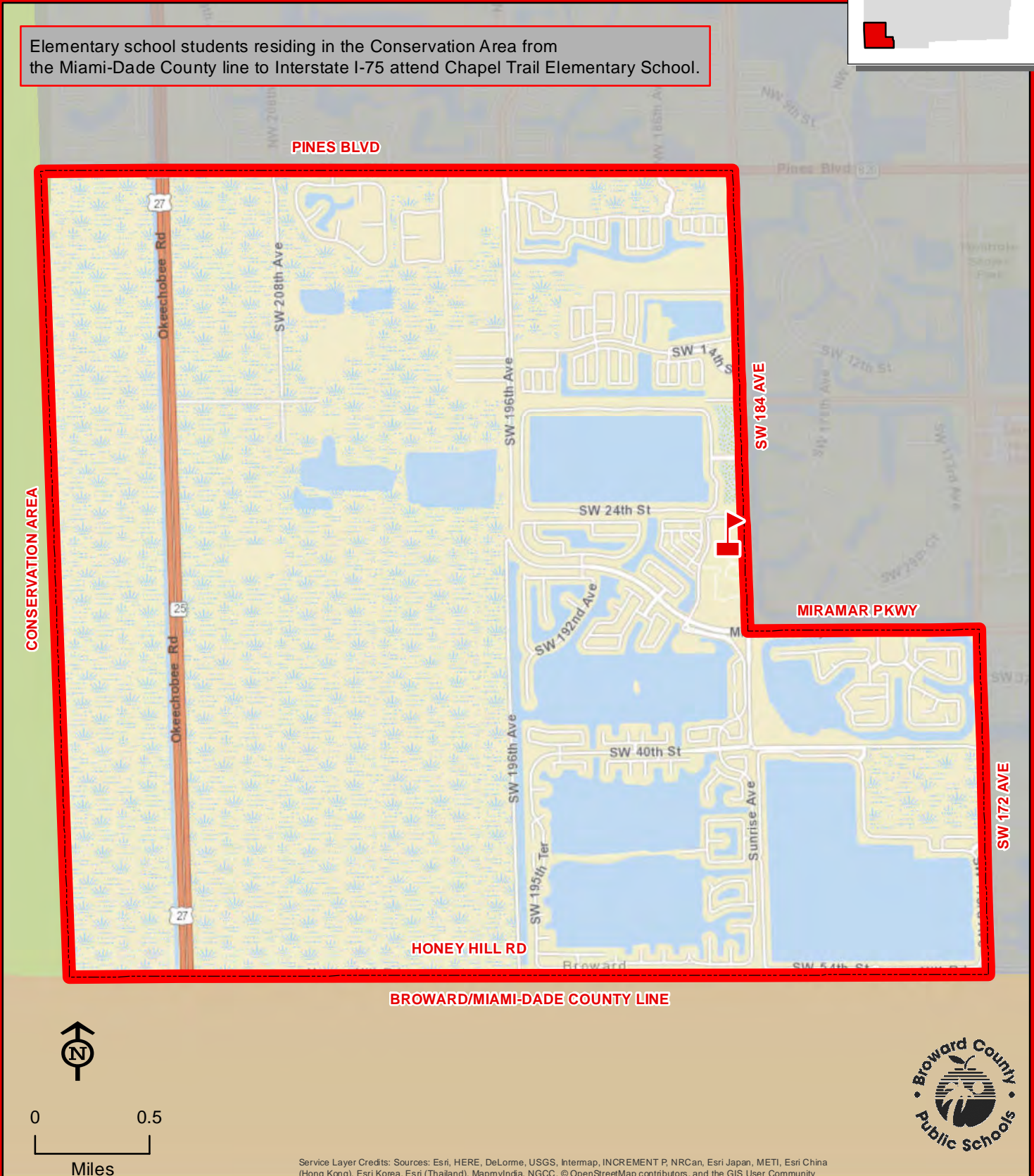
SUNSET LAKES ELEMENTARY SCHOOL

18400 SW 25 STREET
MIRAMAR, FLORIDA 33027
754-323-7650

Innovative Program



Elementary school students residing in the Conservation Area from the Miami-Dade County line to Interstate I-75 attend Chapel Trail Elementary School.



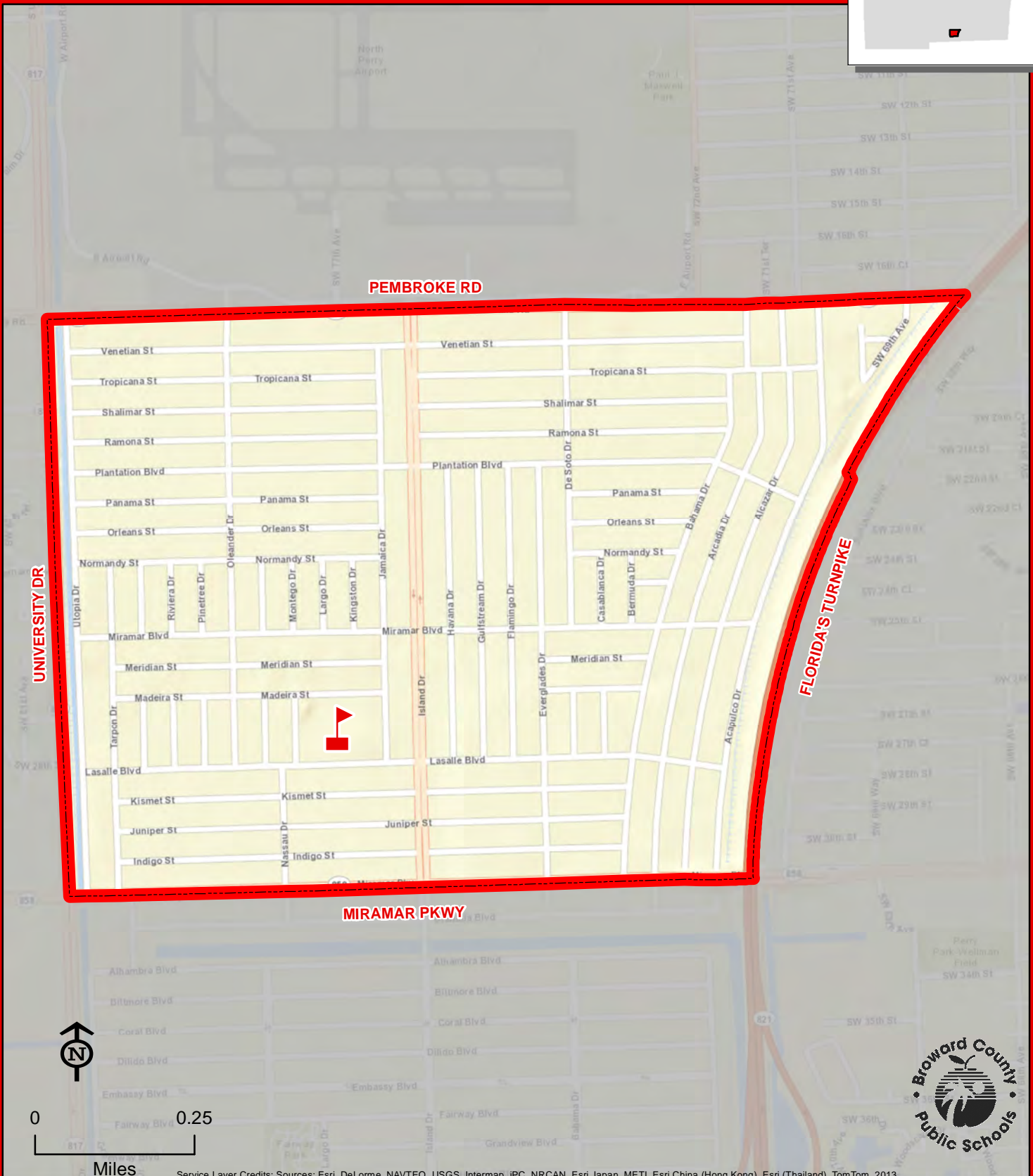
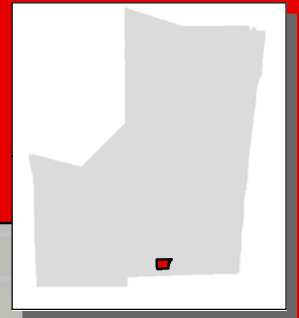
THIS MAP IS FOR CONCEPTUAL PURPOSES ONLY AND SHOULD NOT BE USED FOR LEGAL BOUNDARY DETERMINATIONS

SUNSHINE ELEMENTARY SCHOOL

7737 W LASALLE BOULEVARD

MIRAMAR, FLORIDA 33023

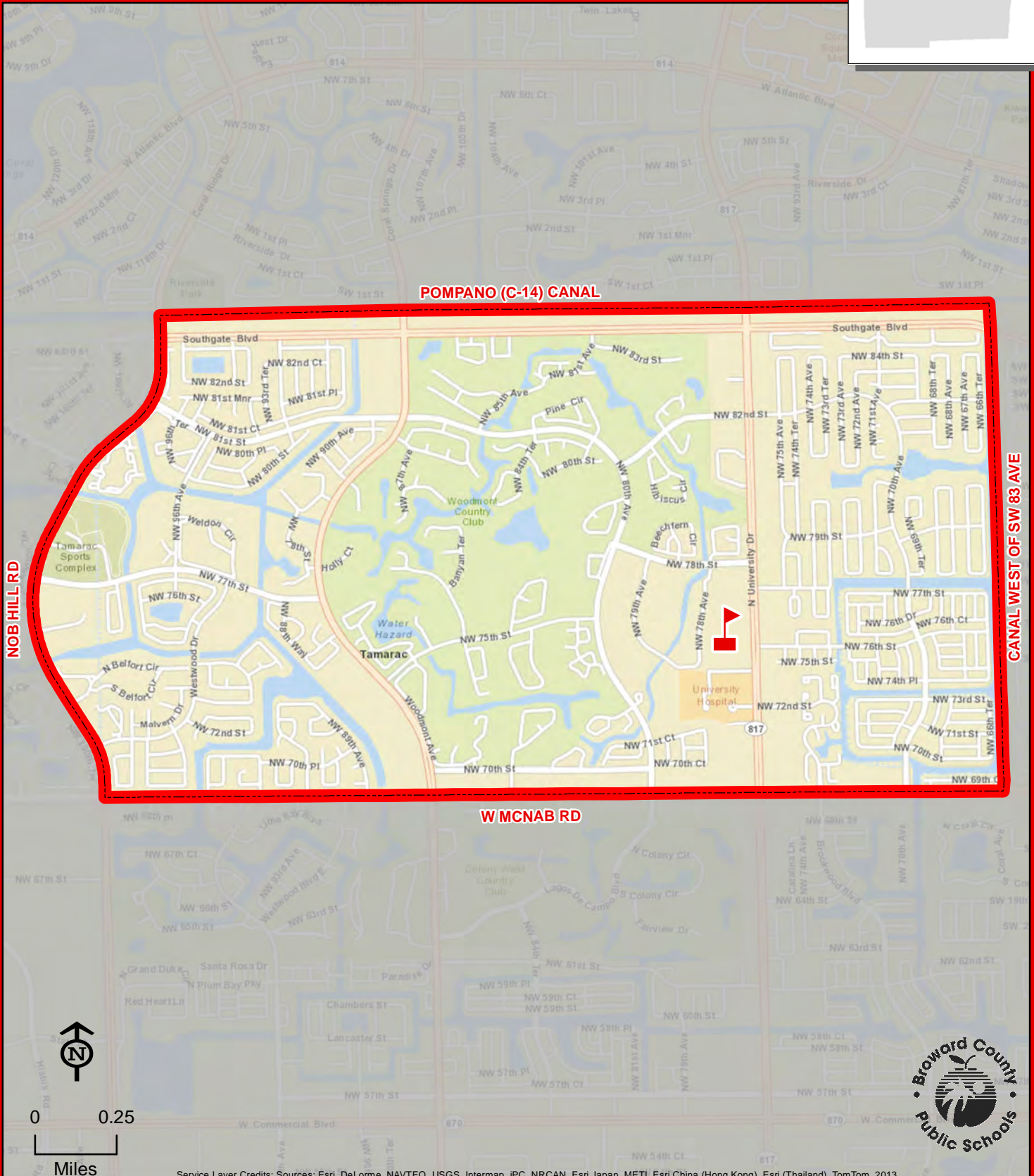
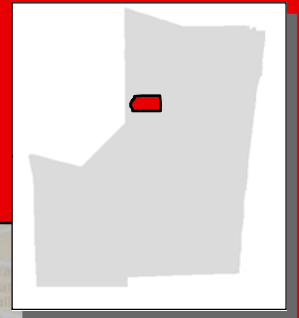
754-323-7700



THIS MAP IS FOR CONCEPTUAL PURPOSES ONLY AND SHOULD NOT BE USED FOR LEGAL BOUNDARY DETERMINATIONS

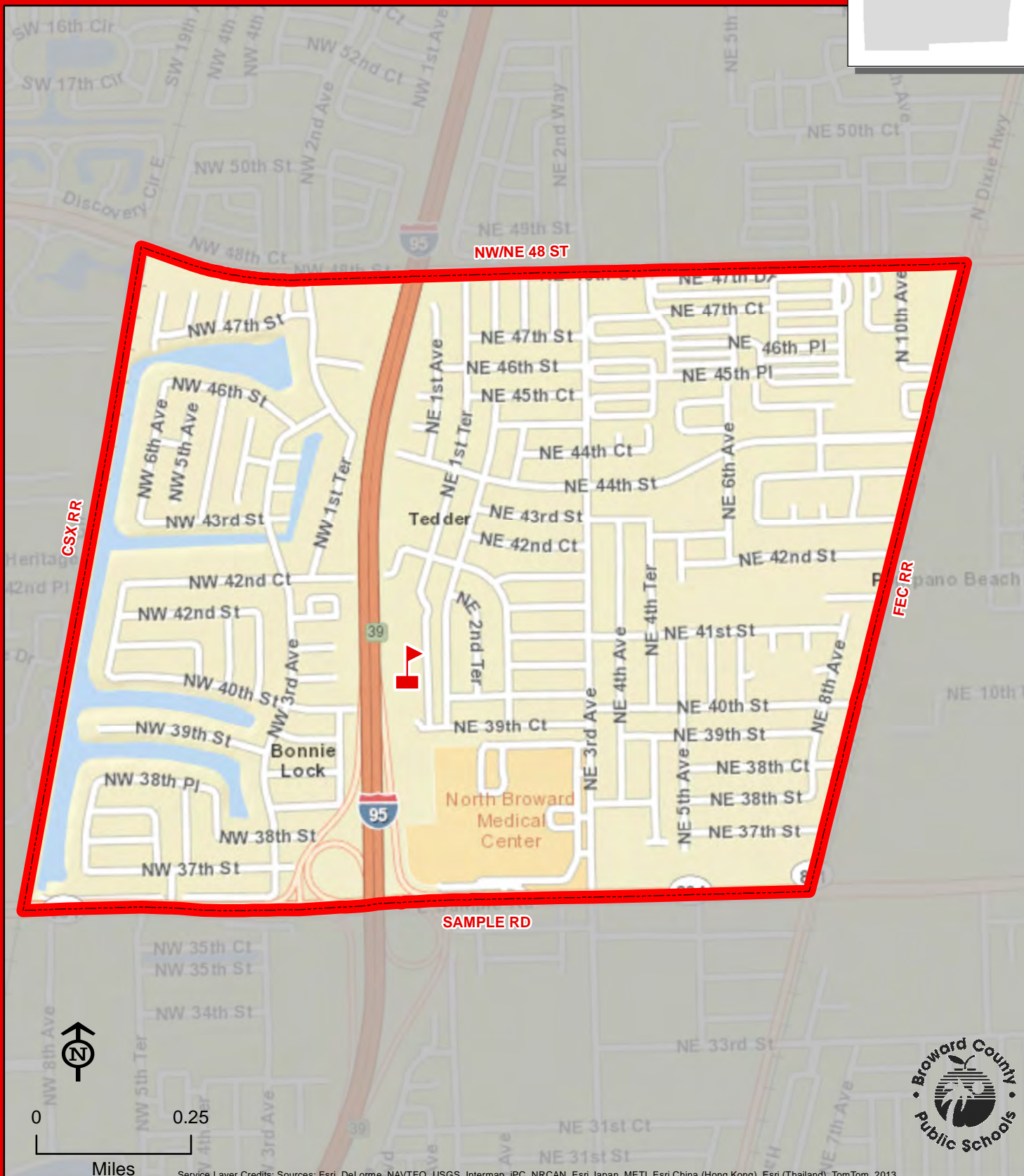
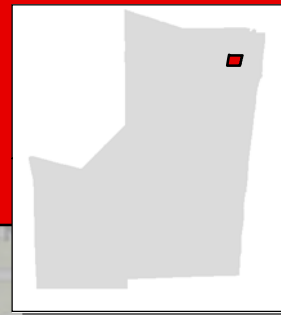
TAMARAC ELEMENTARY SCHOOL

7601 N UNIVERSITY DRIVE
TAMARAC, FLORIDA 33321
754-322-8600



THIS MAP IS FOR CONCEPTUAL PURPOSES ONLY AND SHOULD NOT BE USED FOR LEGAL BOUNDARY DETERMINATIONS

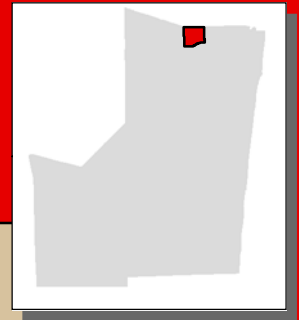
754-322-8650



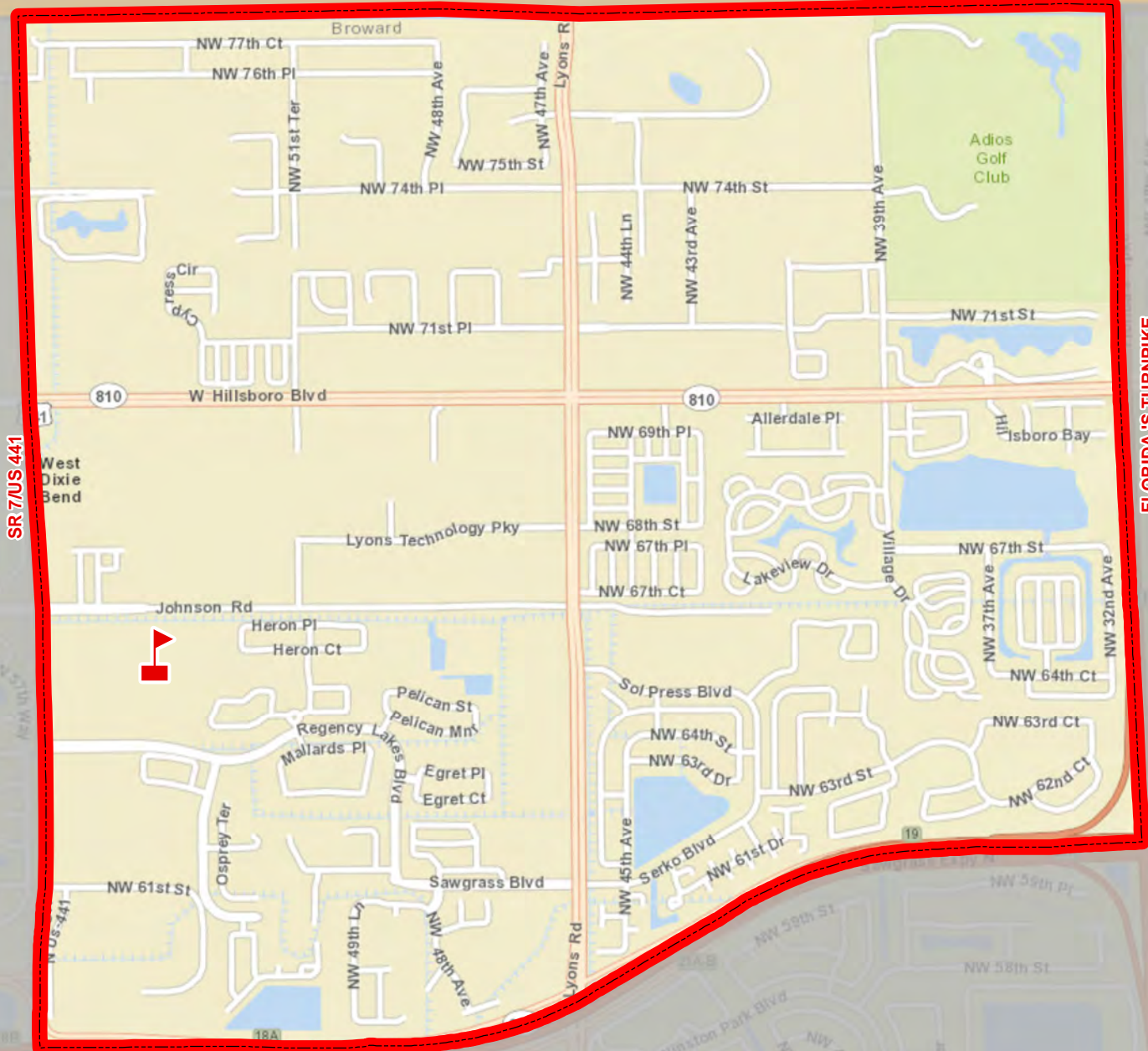
THIS MAP IS FOR CONCEPTUAL PURPOSES ONLY AND SHOULD NOT BE USED FOR LEGAL BOUNDARY DETERMINATIONS

TRADEWINDS ELEMENTARY SCHOOL

5400 JOHNSON ROAD
COCONUT CREEK, FLORIDA 33073
754-322-8700



BROWARD/ PALM BEACH COUNTY LINE



SAWGRASS EXPY



0 0.25
Miles

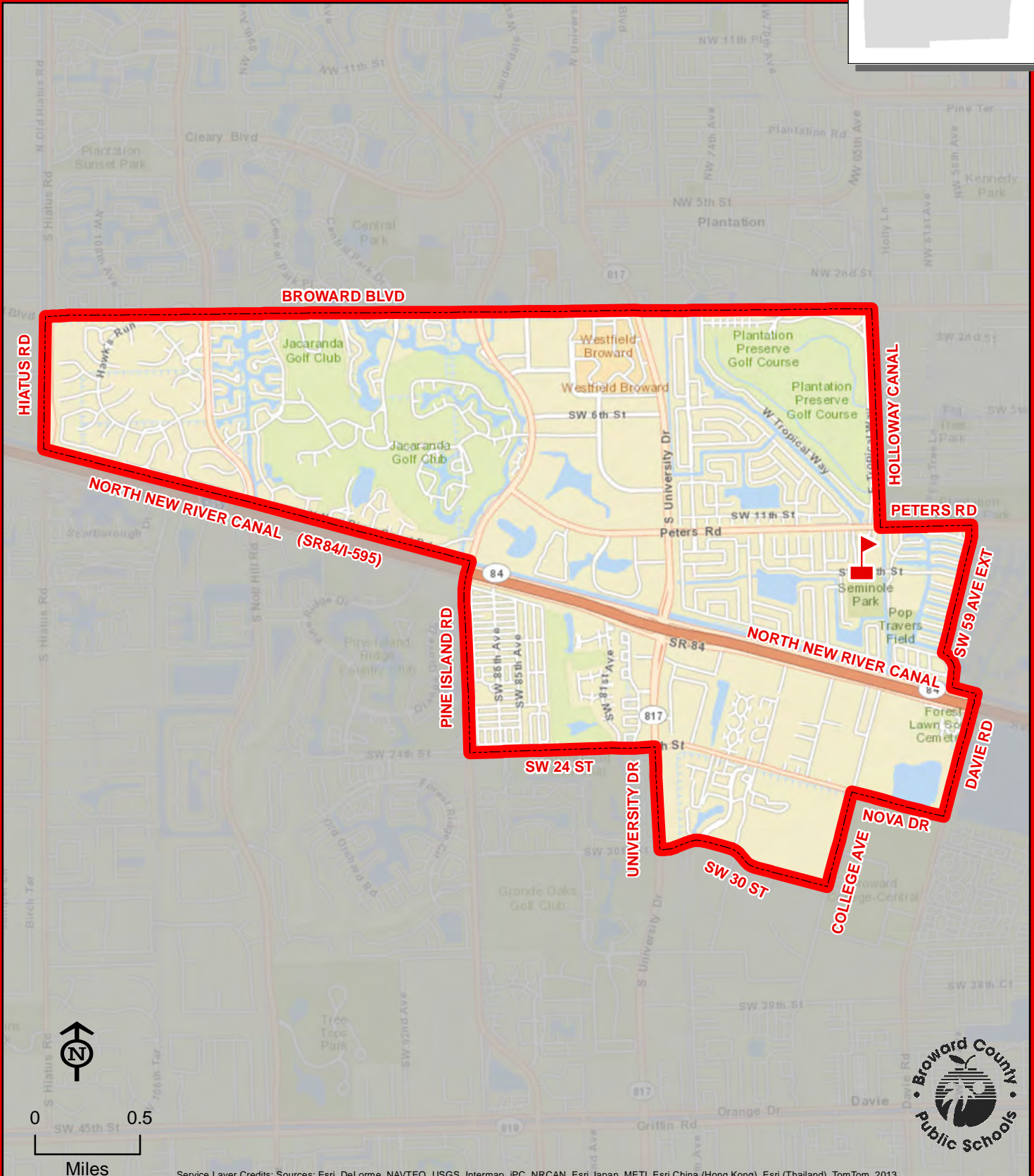
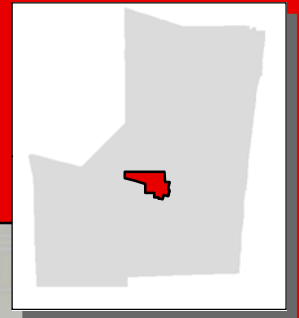
Service Layer Credits: Sources: Esri, DeLorme, NAVTEQ, USGS, Intermap, IPC, NRCAN, Esri Japan, METI, Esri China (Hong Kong), Esri (Thailand), TomTom, 2013



THIS MAP IS FOR CONCEPTUAL PURPOSES ONLY AND SHOULD NOT BE USED FOR LEGAL BOUNDARY DETERMINATIONS

TROPICAL ELEMENTARY SCHOOL

1500 SW 66 AVENUE
PLANTATION, FLORIDA 33317
754-323-7750



TROPICAL

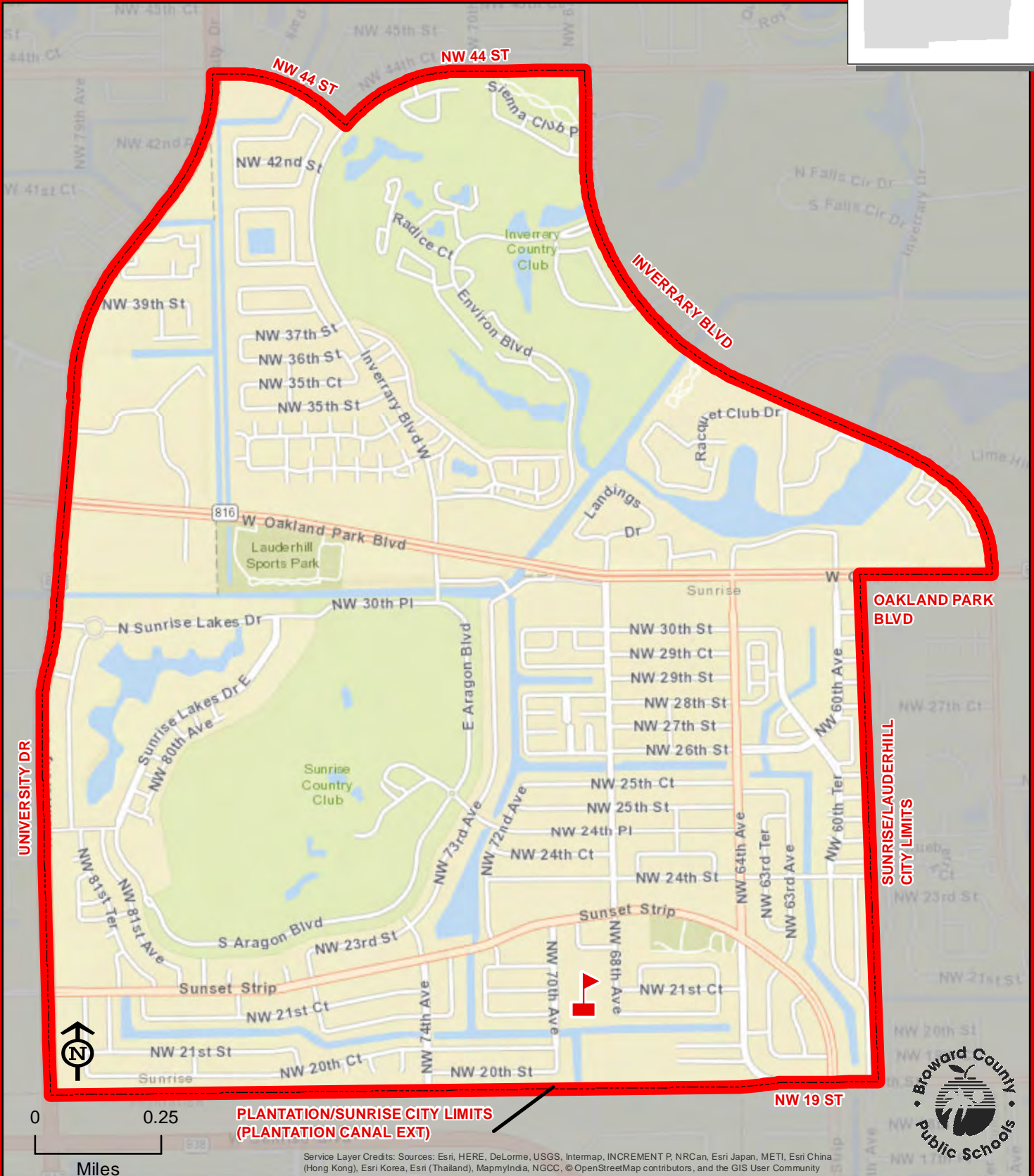
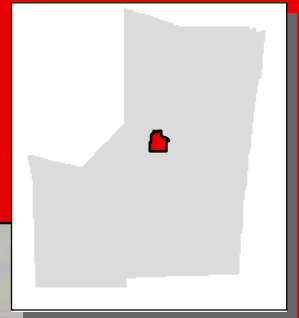


THIS MAP IS FOR CONCEPTUAL PURPOSES ONLY AND SHOULD NOT BE USED FOR LEGAL BOUNDARY DETERMINATIONS

VILLAGE ELEMENTARY SCHOOL

2100 NW 70 AVENUE
SUNRISE, FLORIDA 33313
754-322-8750

Innovative Program

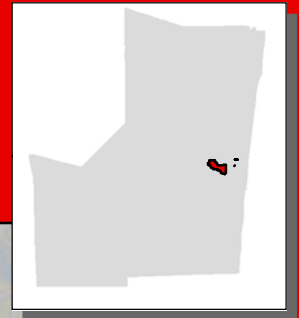


THIS MAP IS FOR CONCEPTUAL PURPOSES ONLY AND SHOULD NOT BE USED FOR LEGAL BOUNDARY DETERMINATIONS

WALKER ELEMENTARY SCHOOL

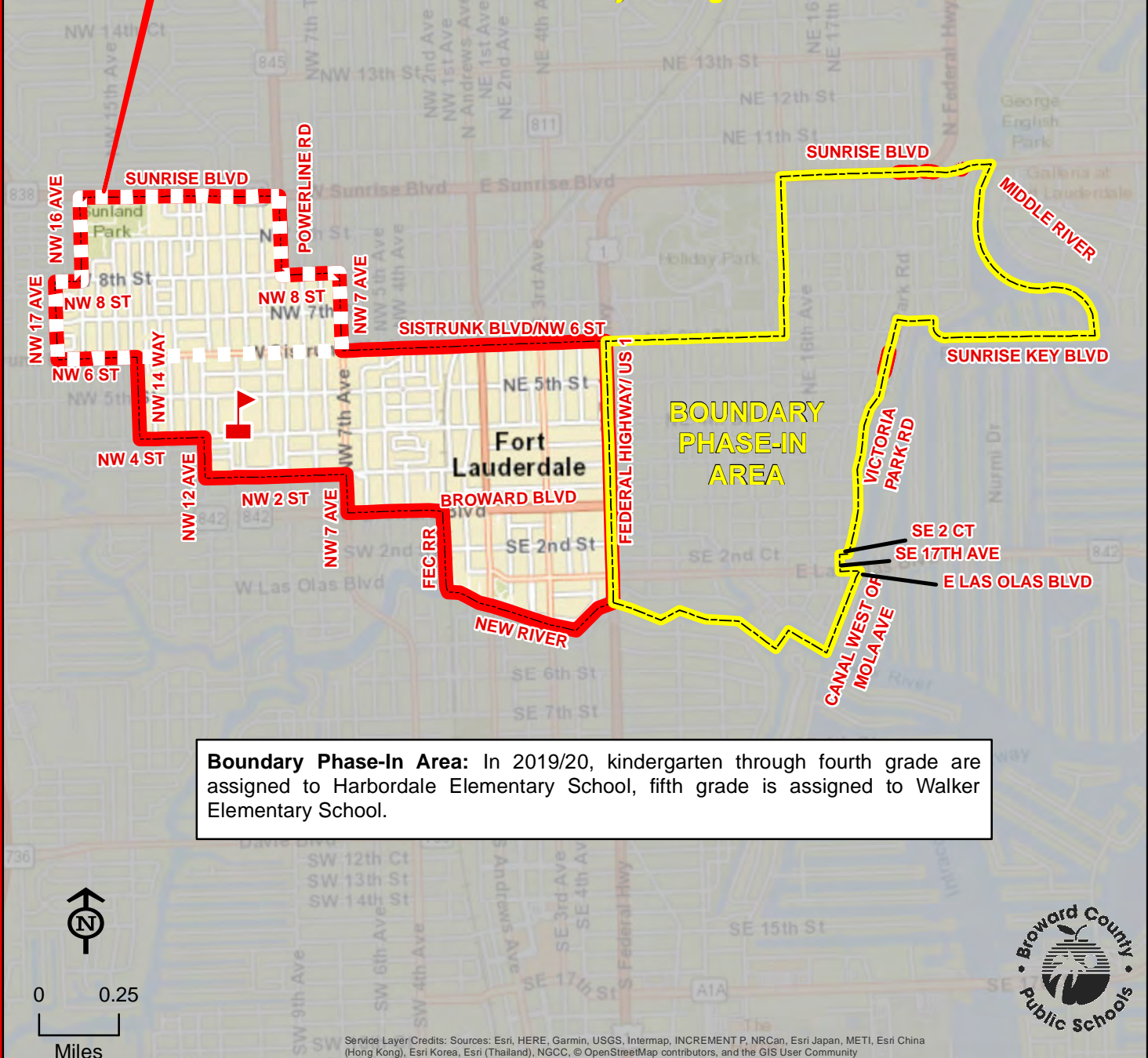
1001 NW 4 STREET
FORT LAUDERDALE, FLORIDA 33311
754-322-8800

Boundary Phase-In Area
Magnet School



Kindergarten through third grade students residing within the portion of the Walker Elementary School attendance area indicated by the dashed, white line attend Sunland Park Academy. Fourth and fifth grade students residing within this area attend Walker Elementary School.

Boundary changed 2015-2016



WALKER

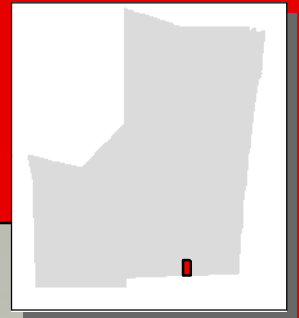


THIS MAP IS FOR CONCEPTUAL PURPOSES ONLY AND SHOULD NOT BE USED FOR LEGAL BOUNDARY DETERMINATIONS


WATKINS ELEMENTARY SCHOOL

3520 SW 52 AVENUE
PEMBROKE PARK, FLORIDA 33023
754-323-7800

Innovative Program



WATKINS

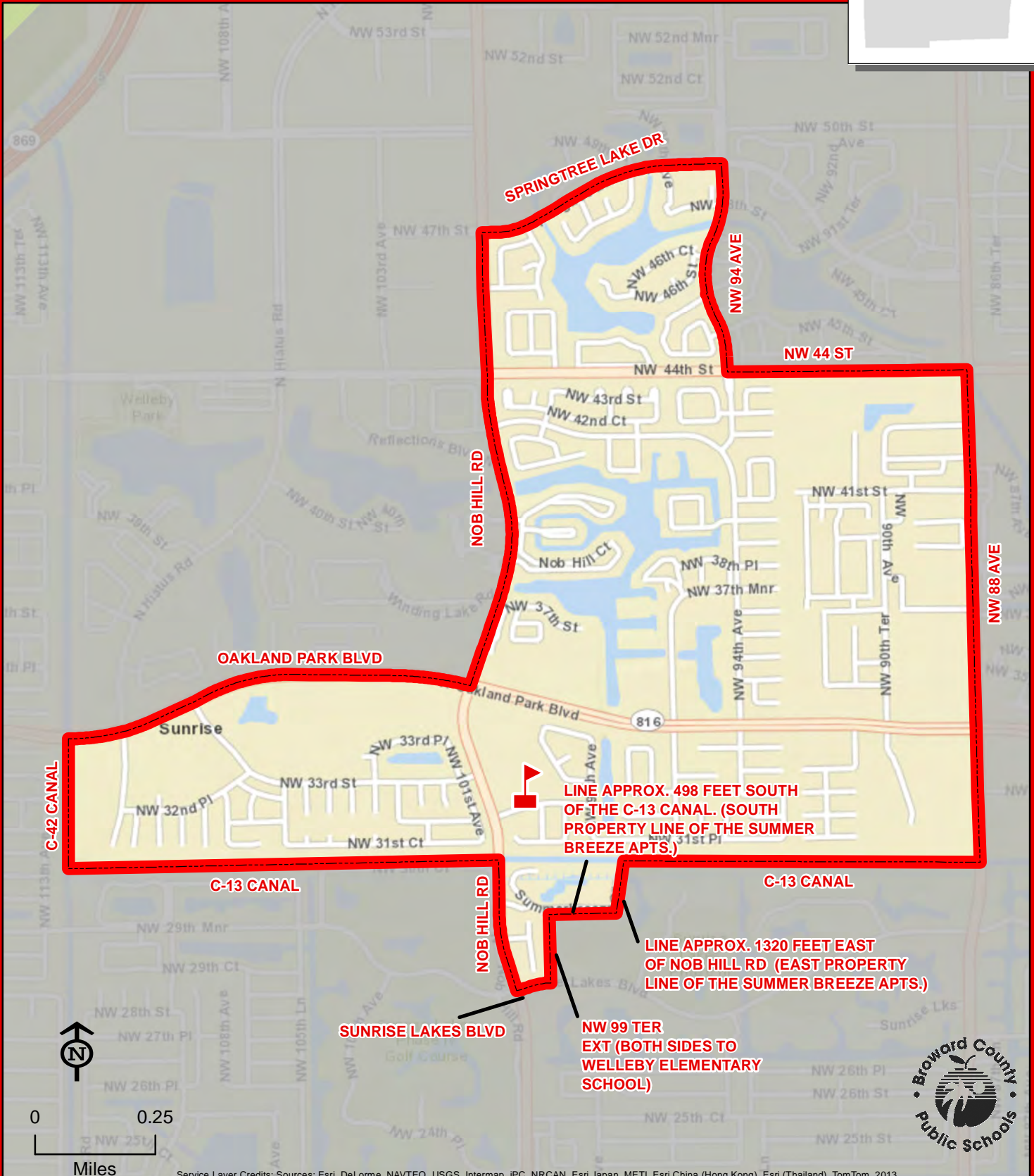
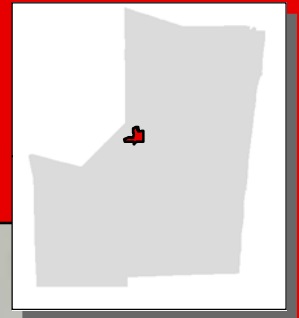


Service Layer Credits: Sources: Esri, HERE, DeLorme, USGS, Intermap, INCREMENT P, NRCan, Esri Japan, METI, Esri China (Hong Kong), Esri Korea, Esri (Thailand), MapmyIndia, NGCC, © OpenStreetMap contributors, and the GIS User Community

THIS MAP IS FOR CONCEPTUAL PURPOSES ONLY AND SHOULD NOT BE USED FOR LEGAL BOUNDARY DETERMINATIONS

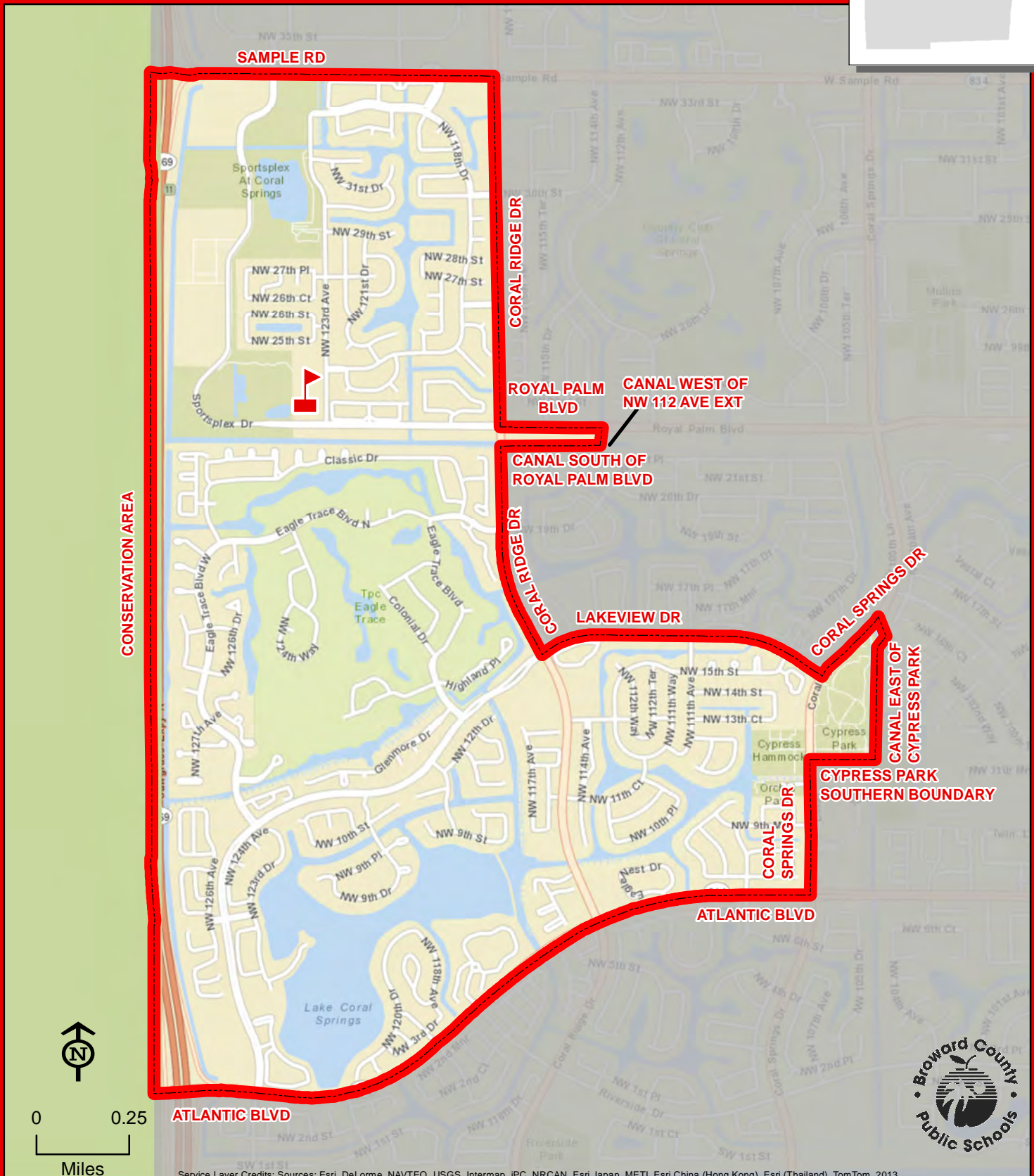
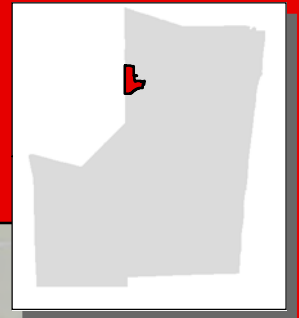
WELLEBY ELEMENTARY SCHOOL

3230 NOB HILL ROAD
SUNRISE, FLORIDA 33351
754-322-8850



WELLEBY

12405 ROYAL PALM BOULEVARD
CORAL SPRINGS, FLORIDA 33065
754-322-8900

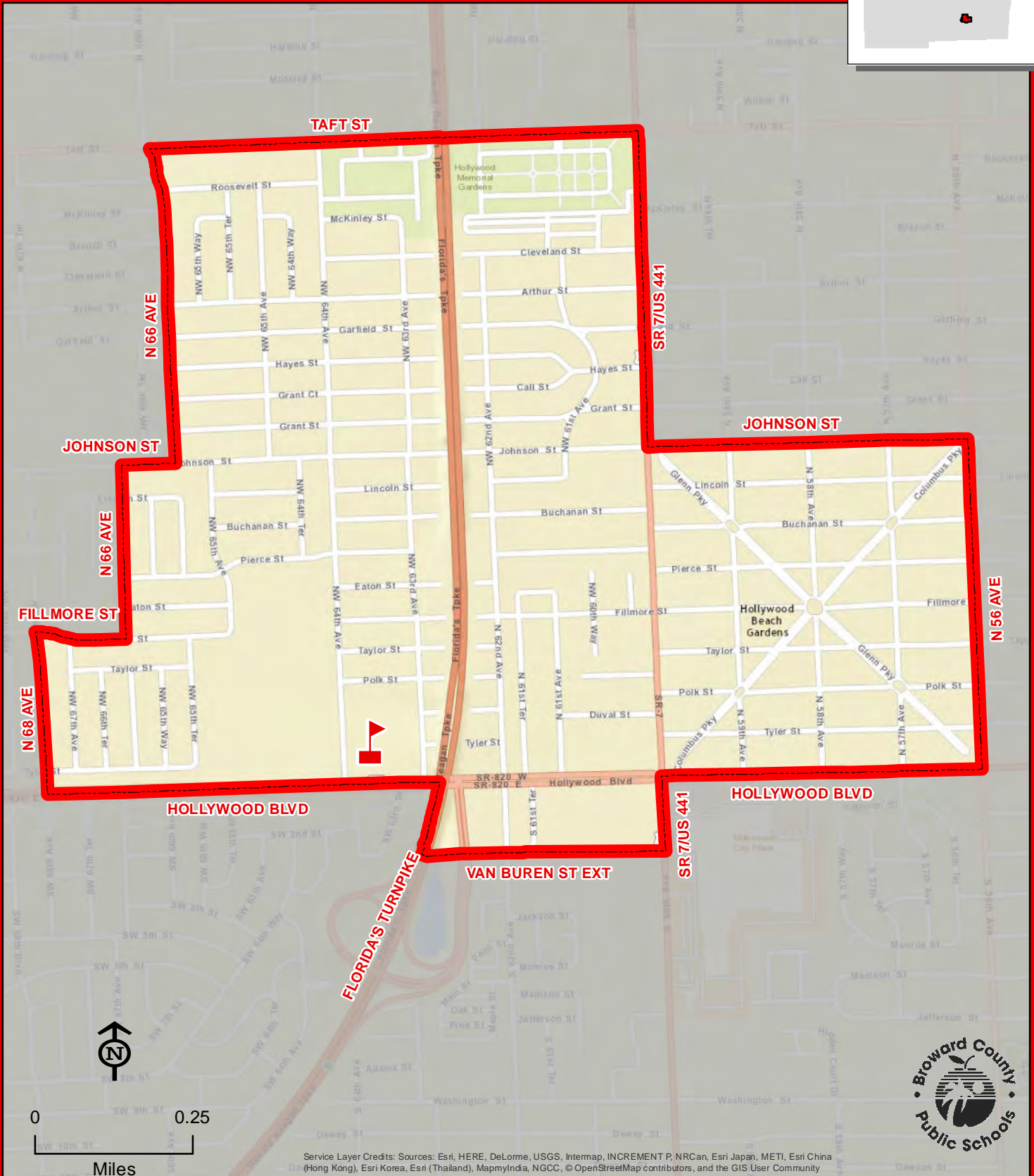
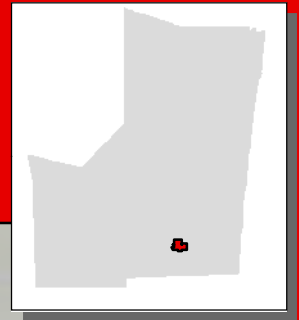


WESTCHESTER

WEST HOLLYWOOD ELEMENTARY SCHOOL

6301 HOLLYWOOD BOULEVARD
HOLLYWOOD, FLORIDA 33024
754-323-7850

Innovative Program



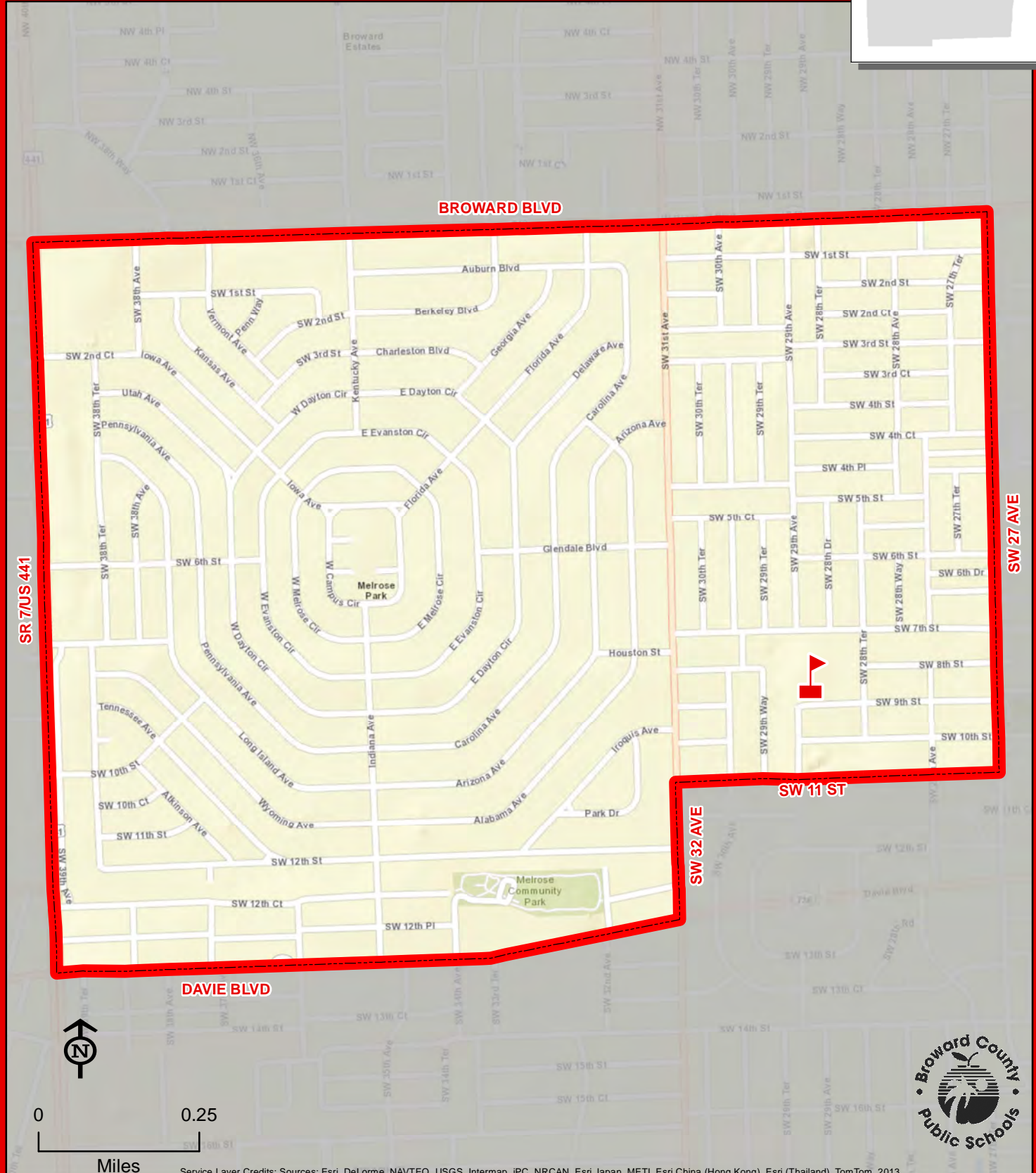
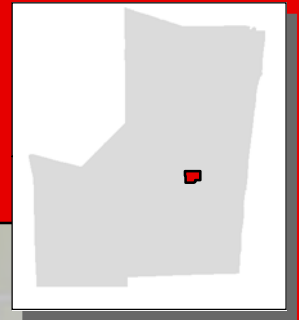
WEST HOLLYWOOD



THIS MAP IS FOR CONCEPTUAL PURPOSES ONLY AND SHOULD NOT BE USED FOR LEGAL BOUNDARY DETERMINATIONS

WESTWOOD HEIGHTS ELEMENTARY SCHOOL

2861 SW 9 STREET
FORT LAUDERDALE, FLORIDA 33312
754-323-7900



WESTWOOD HEIGHTS

THIS MAP IS FOR CONCEPTUAL PURPOSES ONLY AND SHOULD NOT BE USED FOR LEGAL BOUNDARY DETERMINATIONS

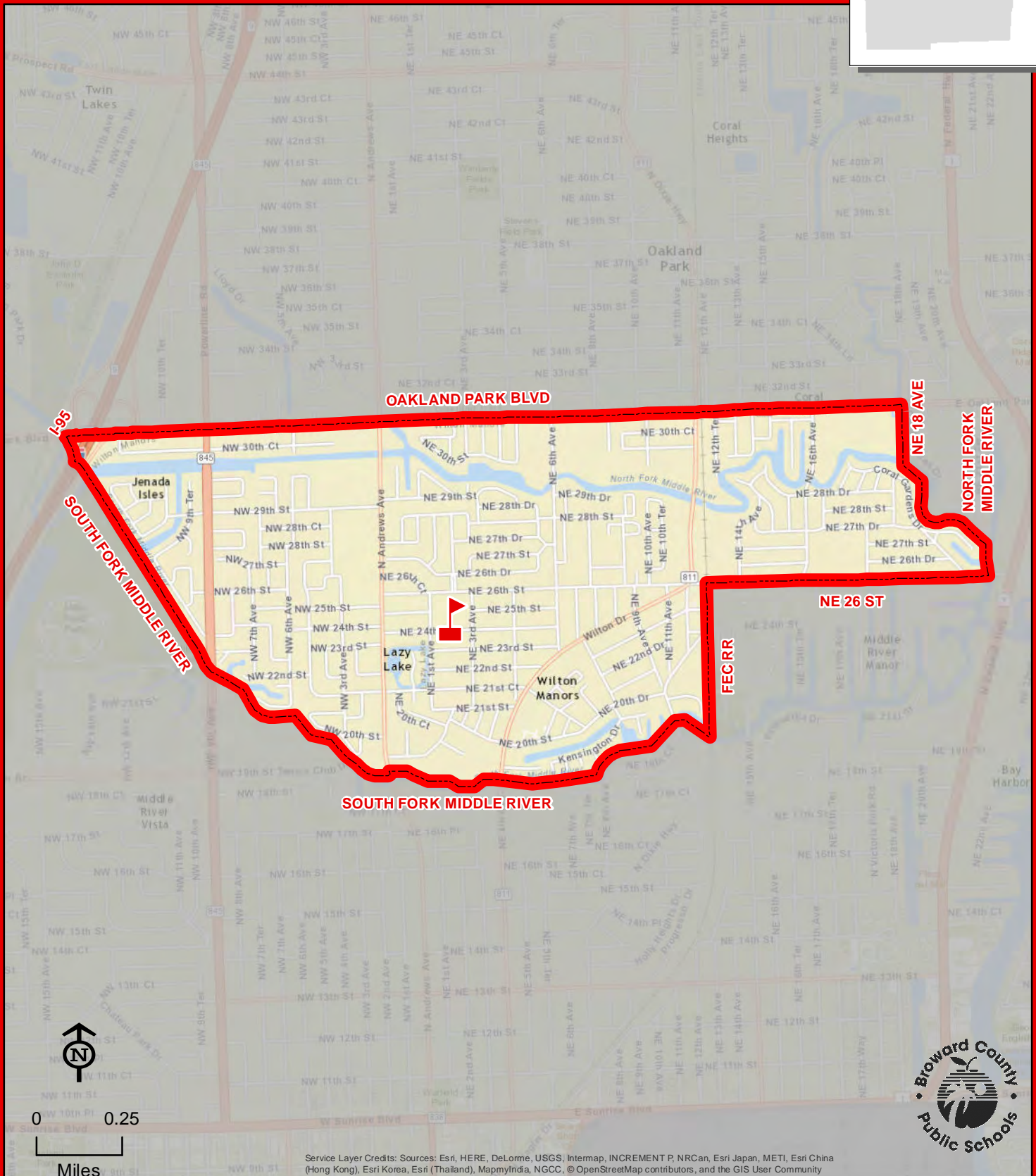
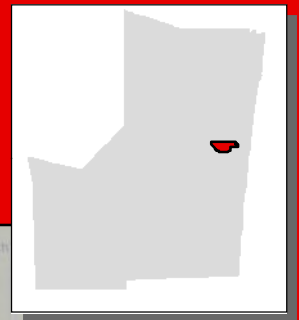
WILTON MANORS ELEMENTARY SCHOOL

2401 NE 3 AVENUE

WILTON MANORS, FLORIDA 33305

754-322-8950

Magnet School



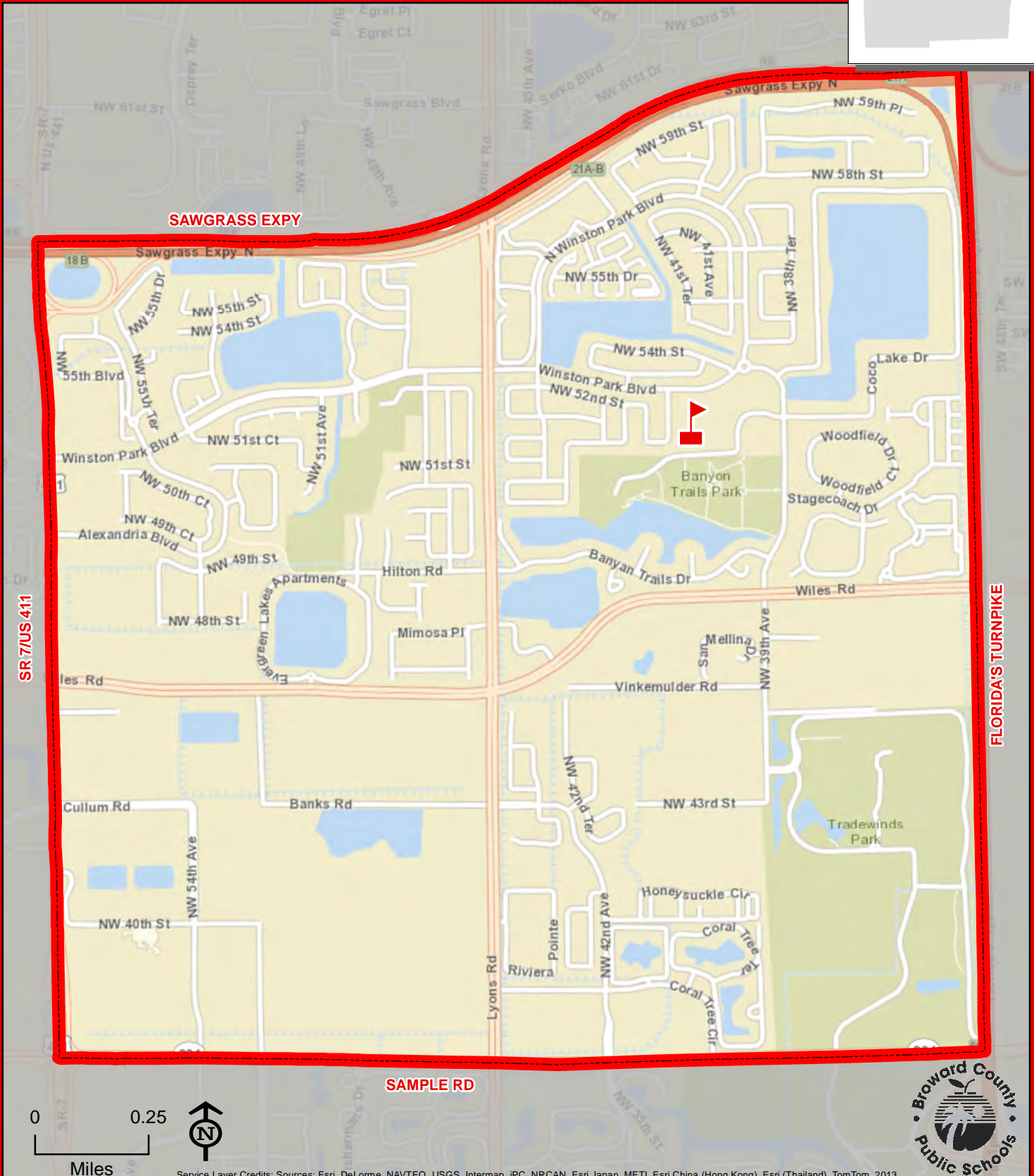
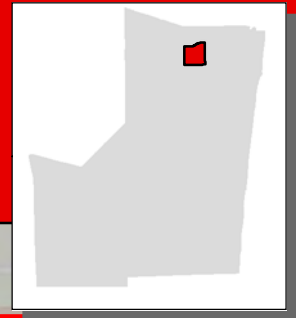
WILTON MANORS



THIS MAP IS FOR CONCEPTUAL PURPOSES ONLY AND SHOULD NOT BE USED FOR LEGAL BOUNDARY DETERMINATIONS

WINSTON PARK ELEMENTARY SCHOOL

4000 WINSTON PARK BOULEVARD
COCONUT CREEK, FLORIDA 33073
754-322-9000



THIS MAP IS FOR CONCEPTUAL PURPOSES ONLY AND SHOULD NOT BE USED FOR LEGAL BOUNDARY DETERMINATIONS

YOUNG, VIRGINIA S. ELEMENTARY SCHOOL

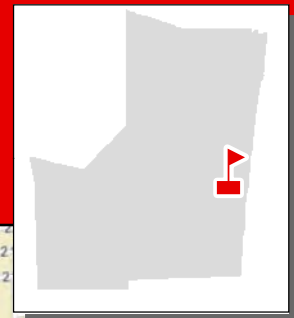
101 NE 11 AVENUE

FORT LAUDERDALE, FLORIDA 33301

754-322-9050

Geographic Priority Area

Magnet School



Geographic Priority Area: Reserve 150 choice seats for kindergarten through fifth grade students in the community surrounding Virginia Shuman Young Elementary School in the area defined as follows: Commence at the intersection of East Sunrise Boulevard and the Middle River, south along the Middle River to the canal south of Sunrise Key Boulevard, west along the canal south of Sunrise Key Boulevard to the canal between Isle of Venice Drive and Hendricks Isle, north along the canal between Isle of Venice Drive and Hendricks Isle to the canal south of Northeast 6th Court, west along the canal south of Northeast 6th Court to the canal east of Victoria Terrace/ North Gordon Road, south along the canal east of Victoria Terrace/ North Gordon Road to the canal south of Northeast 1st Street, west along the canal south of Northeast 1st Street to the canal east of South Victoria Park Road, south along the canal east of South Victoria Park Road to the New River, west along the New River to the FEC Railroad, north along the FEC Railroad to East Sunrise Boulevard, and east along East Sunrise Boulevard to the Middle River.

As of the 2014-15 school year, priority is not given to students enrolled in the prekindergarten program for continuing in theme to kindergarten at Virginia S. Young Elementary. Students who are enrolled in the prekindergarten program will need to apply for the K-5 Montessori Program.



THIS MAP IS FOR CONCEPTUAL PURPOSES ONLY AND SHOULD NOT BE USED FOR LEGAL BOUNDARY DETERMINATIONS